





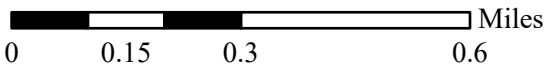
**Legend**

-  Marine Conservation Area
-  Trails
-  Access Point
-  State Park

This product is for informational purposes and may not have been prepared for or be suitable for legal, engineering, or surveying purposes. Users of this information should review or consult the primary data and information sources to ascertain the usability of the information.

Projection Oregon Statewide Lambert, NAD1983  
International feet, EPSG 2992

## BLACKLOCK POINT MARINE CONSERVATION AREA



Access Points by OCMP  
Trails by Open Street Map  
Reference Map by Oregon Dep. of Transportation  
Imagery by Maxar  
Marine Managed Areas by:



**OREGON**  
Department of  
Land Conservation  
& Development



**OCMP**  
Oregon Coastal  
Management Program