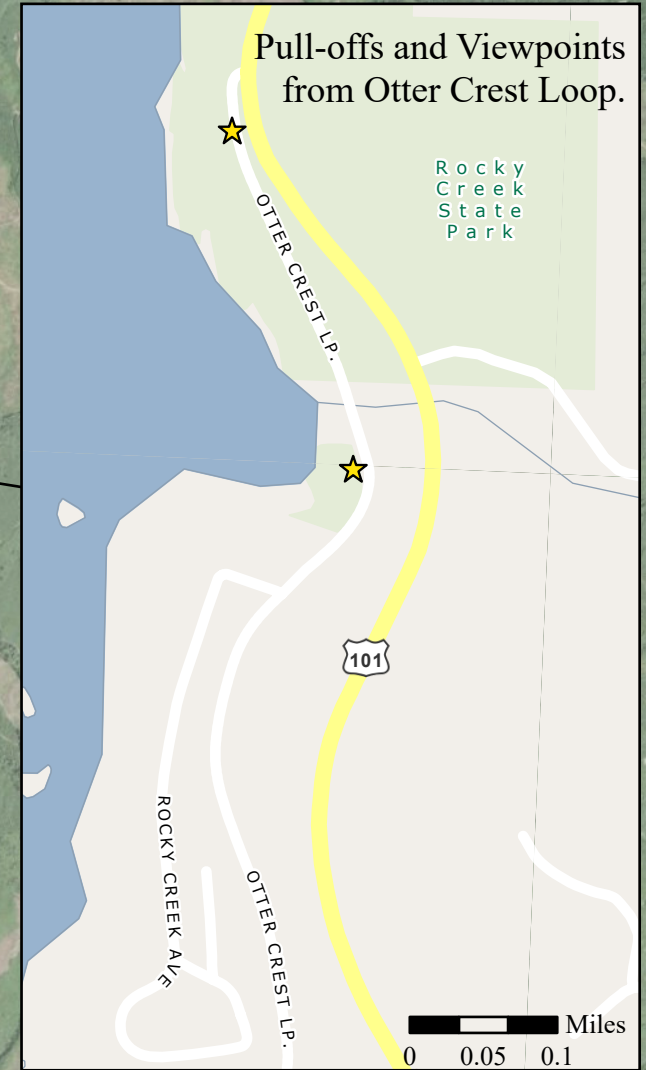
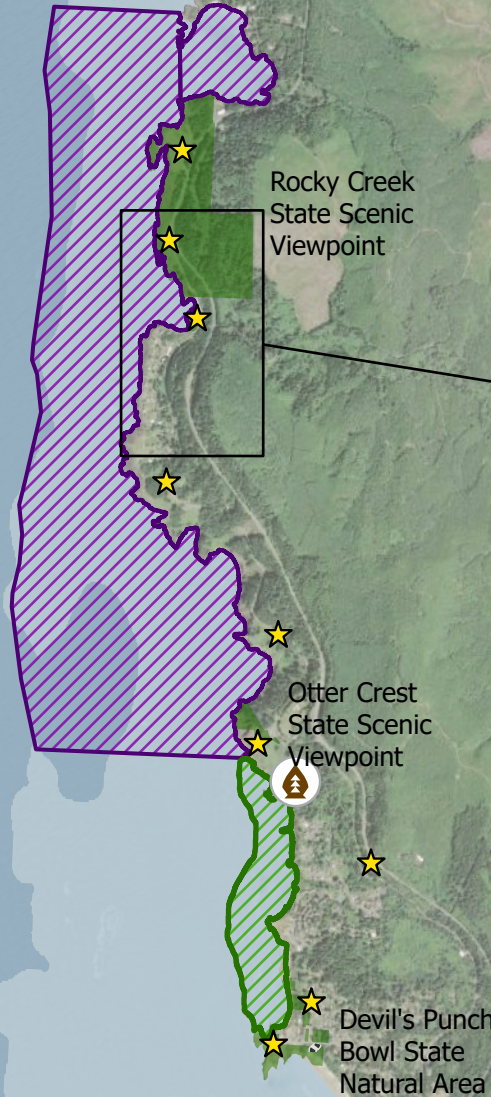


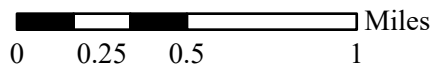
Cape Foulweather Complex Marine Conservation Area Whale Cove Marine Conservation Area



This product is for informational purposes and may not have been prepared for or be suitable for legal, engineering, or surveying purposes. Users of this information should review or consult the primary data and information sources to ascertain the usability of the information.

Projection Oregon Statewide Lambert, NAD1983
International feet, EPSG 2992

CAPE FOULWEATHER COMPLEX MARINE CONSERVATION AREA BOUNDARY



Viewpoints by OCMP
Tribal Property by Confederated Tribes of Siletz Indians (CTSI)
Parks by Oregon Parks and Recreation Dep.
Reference Map by Oregon Dep. of Transportation
Imagery by Maxar
Marine Managed Areas by:



OREGON
Department of
Land Conservation
& Development



OCMP
Oregon Coastal
Management Program