







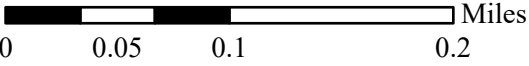
Legend

-  Marine Garden
-  Trails
-  Stairs
-  Access Point

This product is for informational purposes and may not have been prepared for or be suitable for legal, engineering, or surveying purposes. Users of this information should review or consult the primary data and information sources to ascertain the usability of the information.

Projection Oregon Statewide Lambert, NAD1983
International feet, EPSG 2992

COQUILLE POINT MARINE GARDEN BOUNDARY



Access Points by OCMP
Trails by Open Street Map
Reference Map by Oregon Dep. of Transportation
Imagery by Maxar
Marine Managed Areas by:



Eva Krukowski, OCMP, Date Modified 09/12/2025