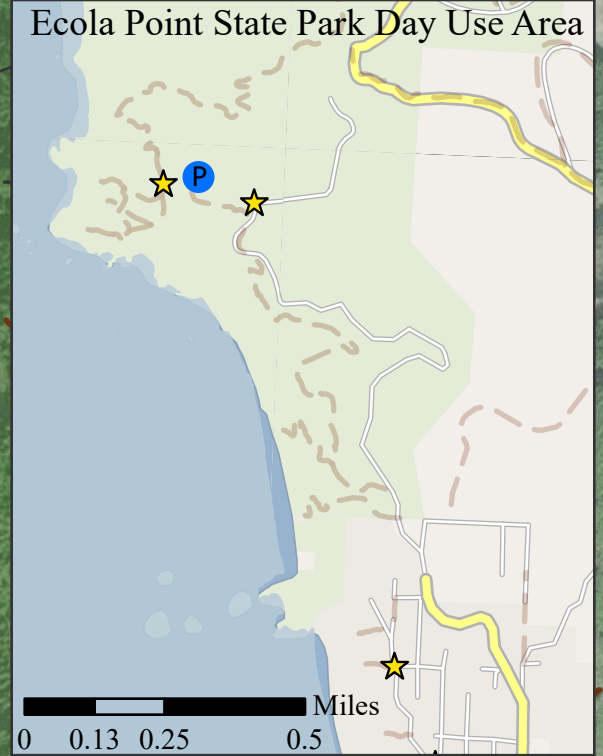
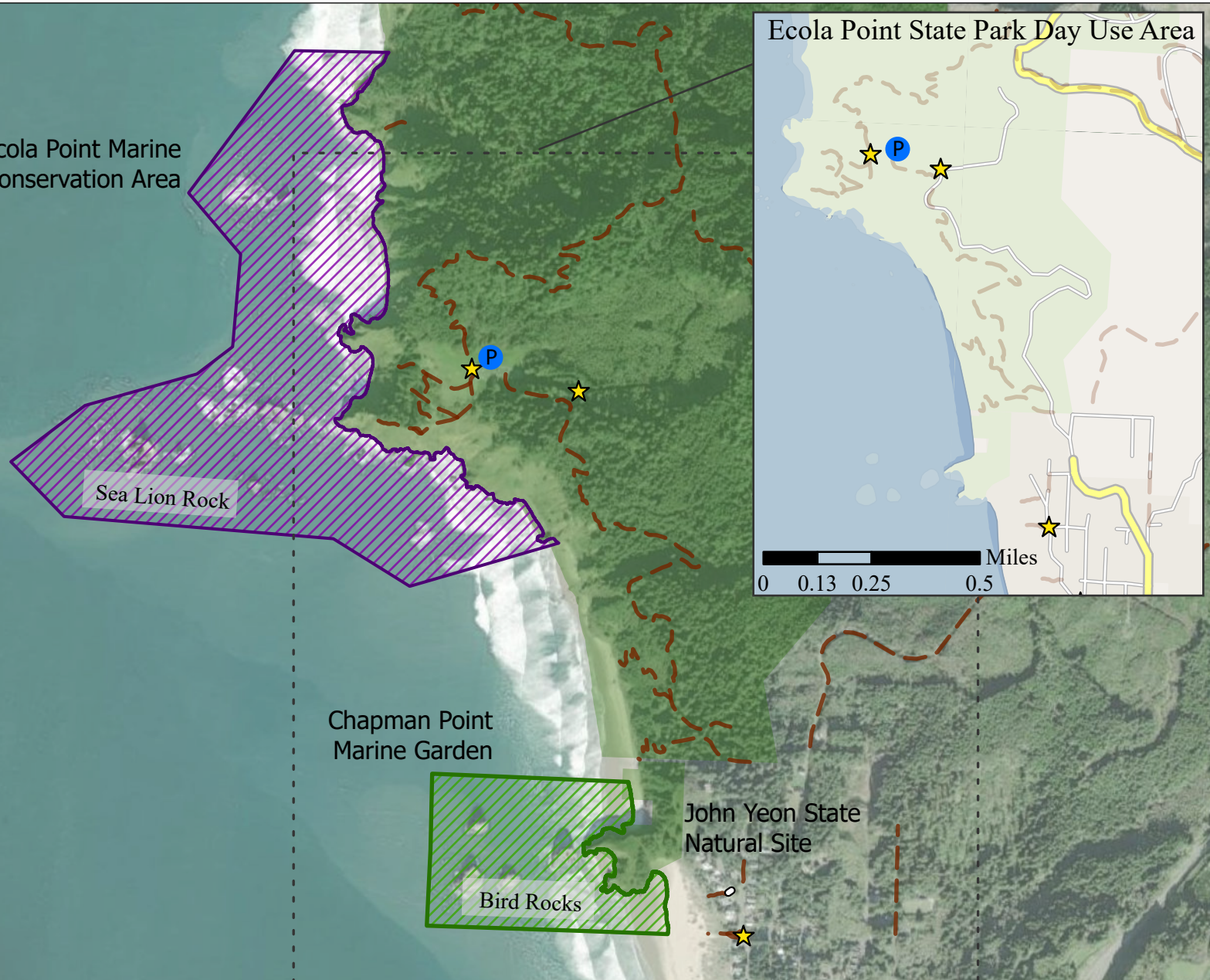


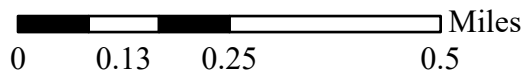
Ecola Point Marine Conservation Area



**Legend**

- Marine Conservation Area
- Marine Garden
- State Park
- Stairs
- Trails
- Access Point

**ECOLA POINT MARINE CONSERVATION AREA  
&  
CHAPMAN POINT MARINE GARDEN  
BOUNDARIES**



This product is for informational purposes and may not have been prepared for or be suitable for legal, engineering, or surveying purposes. Users of this information should review or consult the primary data and information sources to ascertain the usability of the information.

Projection Oregon Statewide Lambert, NAD1983  
International feet, EPSG 2992

Access Points by OCMP  
Trails by Open Street Map  
Parks by Oregon Parks and Recreation Dep.  
Reference Map by Oregon Dep. of Transportation  
Imagery by Maxar  
State Marine Managed Areas by:

Eva Krukowski, OCMP, Date Modified 12/30/2025