

# State of Oregon

## Visual Resource Inventory Baseline Report



Three Arch Rocks from Cape Meares Viewpoint

Oregon Coastal Management Program  
Dept. of Land Conservation and Development  
State of Oregon







## Abstract:

The public process to amend Oregon's Territorial Sea Plan for marine renewable energy resulted in a flood of public comments related to potential adverse impacts to important aesthetic resources. Oregon's statewide ocean planning goal, Goal 19, also recognizes aesthetics as one of the existing beneficial uses that should be protected. The state has since adopted a framework for visual resource management that includes the conduct of a visual resource scenic quality inventory, adoption of visual class standards, and the determination of how the standards will be applied in a regulatory process. 143 locations were surveyed during the scenic quality evaluation process, for use in determining visual resource class values. Those values, applied to their associated viewsheds and adopted standards will help Oregonians understand the potential impacts of any new proposed development. This report establishes the Visual Resources Inventory Assessment baseline at the time the Territorial Sea Plan Part Five was amended. The sites are presented in this document from the north to the south.

**TSP Coastal Scenic Quality Field Inventory Datasheet**

<b>Pt ID:</b>	<b>Name:</b>	<b>Lat/Long:</b>		
<b>Association:</b> Turnout/Overlook or viewpoint/ Parking lot/Other (describe)		<b>Direction of view/Focus:</b>		<b>Angle:</b> S/N/I
<b>Style:</b> Panorama/ Focal/ Feature/Framed/Enclosed/ Other	<b>Condition:</b> G/F/P	<b>Filtered:</b> Yes/No	<b>Image #s:</b>	<b>Distance zone(s):</b> FG MG BG SS
<b>Evaluators:</b>		<b>Date:</b>	<b>Start/end time:</b>	
<b>Weather Temp:</b>	<b>Relative Humidity:</b>	<b>Sky Conditions:</b>	<b>Precip:</b>	
<b>Ocean Conditions:</b>		0 (calm) to 9 (strong gale)-see chart	<b>Tidal height:</b>	

**RATE the overall visual impact of the scene:**

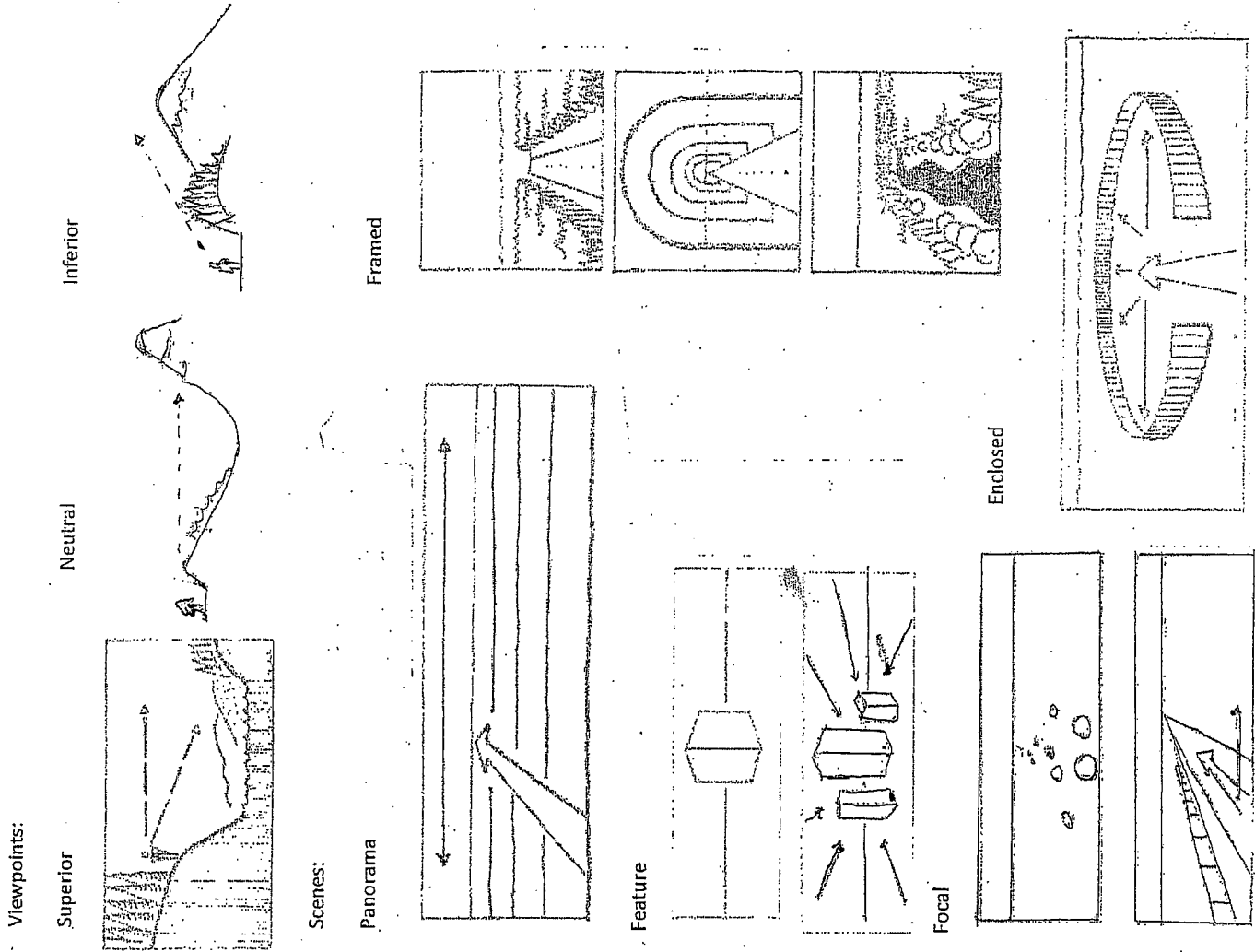
						<b>Overall Visual Impact:</b>
10	8	6	4	2	0	

<b>SEASCAPE CHARACTER</b> *Try to describe Form, Line, Color, Texture	
Landform	
Vegetation	
Water	
Color	
Adjacent Scenery	
Scarcity	
Cultural Modification	

<b>SCORING</b> (circle)	High	Med	Low	Explanation or Rationale
a. Landform	5	3	1	
b. Vegetation	5	3	1	
c. Water	5	3	0	
d. Color	5	3	1	
e. Adjacent Scenery	5	3	0	
f. Scarcity	5+	3	1	
g. Cultural Mod.	2	0	-4	
				<b>Total SCORE:</b>
				<b>Scenic Quality Classification</b> (circle) A) 19+ B) 12-18 C) 11 or less







---

**Additional Narrative:**



### Overall Visual Impact

Rate the overall impact of the scene, based on your initial response, using the following descriptions for guidance:

					
10	8	6	4	2	0
Strongly positive personal/emotional response to view.	Moderately positive personal/emotional response to view.	Slightly positive personal/emotional response to view.	Slightly negative personal/emotional response to view.	Moderately negative personal/emotional response to view.	Strongly negative personal/emotional response to view.
Overall scene is outstandingly pleasing.	Overall scene is generally pleasing.	Overall scene pleasing, or not unpleasant.	Overall scene may be slightly unpleasant.	Overall scene is generally not pleasing.	Overall scene is displeasing or unpleasant to view
No discordant or distracting elements. Scene entirely consistent, all parts fit and contribute to experience.	Any discordant elements present are in distant middle ground or background.	Distracting elements present in middle ground, or rarely in foreground.	Distracting elements present in middle ground, or rarely in foreground.	Distracting elements present in middle ground, or foreground; take away from positive elements of scene.	Distracting elements present dominate scene in middle and or foreground overwhelming any positive elements.

Ocean Conditions: Beaufort Scale (source: noaa.gov)

Force	Wind (Knots)	Classification	Appearance of Wind Effects	
			On the Water	On Land
0	Less than 1	Calm	Sea surface smooth and mirror-like	Calm, smoke rises vertically
1	1-3	Light Air	Scaly ripples, no foam crests	Smoke drift indicates wind direction, still wind vanes
2	4-6	Light Breeze	Small wavelets, crests glassy, no breaking	Wind felt on face, leaves rustle, vanes begin to move
3	7-10	Gentle Breeze	Large wavelets, crests begin to break, scattered whitecaps	Leaves and small twigs constantly moving, light flags extended
4	11-16	Moderate Breeze	Small waves 1-4 ft. becoming longer, numerous whitecaps	Dust, leaves, and loose paper lifted, small tree branches move
5	17-21	Fresh Breeze	Moderate waves 4-8 ft taking longer form, many whitecaps, some spray	Small trees in leaf begin to sway
6	22-27	Strong Breeze	Larger waves 8-13 ft, whitecaps common, more spray	Larger tree branches moving, whistling in wires
7	28-33	Near Gale	Sea heaps up, waves 13-19 ft, white foam streaks off breakers	Whole trees moving, resistance felt walking against wind
8	34-40	Gale	Moderately high (18-25 ft) waves of greater length, edges of crests begin to break into spindrift, foam blown in streaks	Twigs breaking off trees, generally impedes progress
9	41-47	Strong Gale	High waves (23-32 ft), sea begins to roll, dense streaks of foam, spray may reduce visibility	Slight structural damage occurs, slate blows off roofs

(Note: There are higher points on this chart (e.g., 10=storm/whole gale, 12=hurricane!), but they are unlikely during this survey given the visibility requirements of the project)

Table 1. Scenic Quality-Explanation of Rating Criteria (modified from BLM, 1980a)

Scenic Quality - Explanation of Rating Criteria	
Seascape/Landform	
	The ocean seascape, which includes adjacent topography and landforms, becomes more interesting as it gets more dramatic, or more severely or universally sculptured. Outstanding landforms may be monumental, as the coastal headlands, large offshore rocks and the Oregon coast range, or they may be exceedingly artistic and subtle as certain dunes, small offshore rocks and pinnacles, arches, and other extraordinary formations. Consider things such as shoreline type, offshore and onshore focal features, and elevation/slope.
Vegetation	
	Give primary consideration to the variety of patterns, forms, and textures created by plant life. Consider short-lived displays when they are known to be recurring or spectacular. Consider also smaller scale vegetational features which add striking and intriguing detail elements to the seascape.
Water	
	That ingredient which adds movement or serenity to a scene. The degree to which <i>additional water features</i> dominate the scene is the primary consideration in selecting the rating score.
Color	
	Consider the overall color(s) of the basic components of the seascape (e.g., soil, rock, vegetation) as they appear during seasons or periods of high use. Key factors to use when rating "color" are variety, contrast, and harmony.
Adjacent Scenery	
	Degree to which scenery outside the scenery unit being rated enhances the overall impression of the scenery within the area. The distance which adjacent scenery will influence scenery within the area will normally range from 0-5 miles, depending upon the characteristics of the topography, the vegetative cover, and other such factors. This factor is generally applied to units which would normally rate very low in score, but the influence of the adjacent area would enhance the visual quality and raise the score.
Scarcity	
	This factor provides an opportunity to give added importance to one or all of the scenic features that appear to be relatively unique or rare along the Oregon coast. There may also be cases where a separate evaluation of each of the key factors does not give a true picture of the overall scenic quality of an area. Often it is a number of not so spectacular elements in the proper combination that produces the most pleasing and memorable scenery - the scarcity factor can be used to recognize this type of area and give it the added emphasis it needs.
Cultural Modifications	
	Cultural modifications in the seascape, vegetation, and addition of structures should be considered and may detract from the scenery in the form of a negative intrusion or complement or improve the scenic quality of an area.

Table 2. Scenic Quality Inventory and Evaluation Chart (modified from BLM, 1980a)

Key factors	Rating criteria and Score		
Seascape/ Landform	High vertical relief as expressed in prominent headlands, large rock outcrops, or severe surface variation; or detail features dominant and exceptionally striking and intriguing.  5	Variety in size and shape of landforms; or detail features which are interesting though not dominant or exceptional.  3	Few or no interesting seascape features.  1
Vegetation	A variety of vegetative types as expressed in interesting forms, textures, and patterns.  5	Some variety of vegetation, but only one or two major types.  3	Little or no variety or contrast in vegetation.  1
Water	Water is a dominant factor in the seascape. There are interesting and dominant water feature(s) (e.g., rivers, streams, waterfalls on cliffs, waves crashing on rocks) in addition to the ocean as part of the seascape.  5	There may be additional features but they are not dominant.  3	There are no additional water features in the seascape.  0
Color	Rich color combinations, variety or vivid color; or pleasing contrasts in the soil, rock, vegetation, and water.  5	Some intensity or variety in colors and contrast of the soil, rock and vegetation, but not a dominant scenic element.  3	Subtle color variations, contrast, or interest; generally mute tones.  1
Influence of adjacent scenery	Adjacent scenery greatly enhances visual quality.  5	Adjacent scenery moderately enhances overall visual quality.  3	Adjacent scenery has little or no influence on overall visual quality.  0
Scarcity	One of a kind; or unusually memorable, or very rare along the coast.  * 5+	Distinctive, though somewhat similar to others along the coast.  3	Interesting within its setting, but fairly common along the coast.  1
Cultural modifications	Modifications add favorably to visual variety while promoting visual harmony.  2	Modifications add little or no visual variety to the area, and introduce no discordant elements.  0	Modifications add variety but are very discordant and promote strong disharmony.  -4

NOTE: Values for each rating criteria are maximum and minimum scores only. It is also possible to assign scores within these ranges.

\* A rating of greater than 5 can be given but must be supported by written justification. Consider variety, vividness, order and uniqueness of all of these individual factors as well as the harmony of the seascape and uniqueness of the whole view.

**Table 3. Sensitivity criteria (modified from BLM, 1980a)**

<p>a) <b>Type of Users.</b> Sensitivity will vary with the type of users. For example, recreational sightseers may be highly sensitive to any changes in visual quality. <i>Maintenance of visual quality is:</i></p> <ul style="list-style-type: none"> <li>- a major concern for most users.....high</li> <li>- a moderate concern for most users.....moderate</li> <li>- a low concern for most users.....low</li> </ul>
<p>b) <b>Amount of Use.</b> Areas seen and used by large numbers of people are potentially more sensitive. However, this is just one factor considered in sensitivity analysis because there are cases where few viewers may have high sensitivity (e.g., wilderness areas). Protection of visual values <i>usually</i> becomes more important as the number of viewers increase*.</p> <ul style="list-style-type: none"> <li>- high level of use (500,000+ visitors/year).....high</li> <li>- moderate level of use (100,000-500,000 visitors/year).....moderate</li> <li>- low level of use (under 100,000 visitors/year).....low</li> </ul>
<p>c) <b>Public Interest.</b> The visual quality of an area may be of concern to local, State, or National groups. Indicators of this concern are usually expressed in public meetings, letters, newspaper or magazine articles, newsletters, land-use plans, etc. Public controversy created in response to proposed activities that would change the seascape character should also be considered. <i>Maintenance of visual quality is:</i></p> <ul style="list-style-type: none"> <li>- a major public issue.....high</li> <li>- a moderate public issue.....moderate</li> <li>- a minor public issue.....low</li> </ul>
<p>d) <b>Adjacent Land Uses.</b> The interrelationship with land uses in adjacent lands can affect the visual sensitivity of an area. For example, an area within the viewshed of a park area may be very sensitive, whereas an area surrounded by developed lands may not be as visually sensitive. <i>Maintenance of visual quality to sustain adjacent land use objectives is:</i></p> <ul style="list-style-type: none"> <li>- very important.....high</li> <li>- moderately important.....moderate</li> <li>- slightly important.....low</li> </ul>
<p>e) <b>Special Areas.</b> Management objectives for special areas such as parks, natural areas, wilderness areas, scenic areas, scenic roads or trails, and designated Historic Areas frequently require special consideration for the protection of the visual values. This does not necessarily mean that these areas are scenic, but rather that one of the management objectives may be to preserve the natural seascape setting. The management objectives for these areas may be used as a basis for assigning sensitivity levels. <i>Maintenance of visual quality to sustain special area management objectives is:</i></p> <ul style="list-style-type: none"> <li>- very important.....high</li> <li>- moderately important.....moderate</li> <li>- slightly important.....low</li> </ul>
<p>f) <b>Other Factors.</b> Consider any other information such as research or studies that includes indicators of visual sensitivity.</p>

\*Note: These numbers were modified to accommodate the much higher use of Oregon's coastal parks. The figures used by the BLM were much too low for coastal park visitation.

**Table 4. Distance Zones (modified from BLM, 1980a)**

<p><b>Foreground-Midleground Zone</b></p> <p>This is the area that can be seen from each observation point for a distance of up to 3 to 5 miles. The outer boundary of this distance zone is defined as the point where the texture and form of individual plants are no longer apparent in the seascape. In some areas, atmospheric conditions can reduce visibility and shorten the distance normally covered by each zone.</p>
<p><b>Background Zone</b></p> <p>This is the remaining area which can be seen from each travel route or observation point to approximately 15 miles. Do not include areas in the background which are so far distant that the only thing discernible is the form or outline. In order to be included within this distance zone, vegetation should be visible at least as patterns of light and dark.</p>
<p><b>Seldom-Seen Zone</b></p> <p>These are areas that are not visible within the foreground-midleground and background zones and areas beyond the background zones.</p>

## Contents

Fort Stevens State Park, Columbia River South Jetty Viewpoint.....	8
Fort Stevens State Park, Peter Iredale .....	9
Delaura Beach.....	10
Sunset Beach, State Recreation Site, End of Fort to Sea Trail.....	11
Sunset Beach.....	12
Del Ray Beach, State Recreation Site.....	13
Gearhart Beach Access.....	14
Seaside 12 <sup>th</sup> Avenue Beach Access .....	15
The Cove, Seaside.....	16
Ecola State Park, Tillamook Head Trail Viewpoint.....	17
Ecola Point Viewpoint.....	18
View Point Terrace, Cannon Beach .....	19
Tolovana Beach, State Recreation Site.....	20
Arcadia Beach, State Recreation Site.....	21
Hug Point, State Recreation Site.....	22
Leech Avenue, Arch Cape.....	23
Cove Beach.....	24
Oswald West State Park, Cape Falcon Viewpoint.....	25
Oswald West State Park, Day-Use (Short Sands).....	26
Oswald West State Park, Historic Highway Lookout .....	27
Manzanita.....	28
Nehalem Bay State Park, Day Use.....	29
Manhattan Beach, State Recreation Site .....	30
Rockaway Beach.....	31

Twin Rocks, State Natural Site.....	32
Barview Co. Park, Tillamook River North Jetty .....	33
Bay Ocean (Cape Meares) .....	34
Cape Meares, State Scenic Viewpoint, Wildlife Viewing Deck (Cove) .....	35
Cape Meares, State Scenic Viewpoint, Lighthouse Viewpoint .....	36
Cape Meares, State Scenic Viewpoint, View South.....	37
Oceanside Beach, State Recreation Site.....	38
Symons, State Scenic Viewpoint, Beach Access Viewpoint.....	39
Cape Lookout State Park, Headland trail, View North.....	40
Cape Lookout State Park, End of Headland Trail, View South.....	41
Tierra del Mar .....	42
Cape Kiwanda, McPhillips Beach Access.....	43
Pacific City, Beach Access.....	44
Bob Straub State Park, Day Use Area .....	45
Winema Wayfinding .....	46
Proposal Rock, Neskowin .....	47
Cascade Head.....	48
Roads End, State Recreation Site .....	49
Roads End State Park.....	50
Lincoln City 21st Street.....	51
D River, State Recreation Site.....	52
Canyon Drive, Lincoln City .....	53
Nelscott Parking Lot.....	54
Pointe Park/Beach Ave, Siletz River Overlook.....	55
Gleneden Beach, State Recreation Site .....	56
Fishing Rock, State Recreation Site.....	57
Fogarty Creek, State Recreation Area .....	58


Boiler Bay, State Scenic Viewpoint.....	59
Depoe Bay Whale Watching Center .....	60
Rocky Creek, State Scenic Viewpoint .....	61
Otter Crest, State Scenic Viewpoint (Cape Foulweather).....	62
Devil's Punchbowl, State Natural Area, Punchbowl Viewpoint .....	63
Beverly Beach State Park, Beach Access .....	64
Moolack Beach .....	65
Yaquina Head (BLM), Lighthouse Viewpoint.....	66
Yaquina Head (BLM), South View.....	67
Agate Beach, State Recreation Site, Beach Access .....	68
Nye Beach.....	69
Yaquina Bay, State Recreation Site, North Viewpoint.....	70
South Beach State Park, Day Use.....	71
Thiel Creek.....	72
Lost Creek, State Recreation Site .....	73
Ona Beach State Park, North Beach Access.....	74
Seal Rock, State Recreation Site, View North .....	75
Seal Rock, State Recreation Site, Viewing Deck South.....	76
Driftwood Beach, State Recreation Site.....	77
Governor Patterson, State Recreation Site.....	78
Beachside State Park, Day-use .....	79
San Marine State Wayside .....	80
Perch Street, Historic 804 Trail Beach Access .....	81
Smelt Sands, State Recreation Site .....	82
Yachats, State Recreation Area .....	83
Yachats Ocean Rd, State Natural Site, Beach Access.....	84
Cape Perpetua - Rock Shelter .....	85

Neptune, State Scenic Viewpoint, Cummins Cr. ....	86
Neptune, State Scenic Viewpoint, Strawberry Hill Day Use Area.....	87
Neptune, State Scenic Viewpoint, Bob Creek Day Use Area .....	88
Stonefield Beach, State Recreation Site .....	89
Tokatee Klootchman, Day Use Area.....	90
Muriel O. Ponsler Memorial, State Scenic Viewpoint.....	91
Carl G. Washburne State Park, Day Use .....	92
Heceta Head Lighthouse , State Scenic Viewpoint, Lighthouse Viewpoint.....	93
Heceta Head - ODOT Viewpoint.....	94
Sutton Overlook, Dunes View .....	95
Florence, Siuslaw River North Jetty .....	96
Siuslaw South Jetty .....	97
Siltcoos, Beach Access .....	98
Sparrow Park Road (USFS) .....	99
Umpqua Overlook (ODOT) .....	100
Umpqua Lighthouse State Park, Beach Access Viewpoint .....	101
Horsfall Viewpoint (USFS).....	102
Bastendorff Beach.....	103
Yoakam Point, State Natural Site .....	104
Sunset Bay State Park.....	105
Shore Acres Observation Shelter Viewpoint .....	106
Shore Acres, Simpson Reef Overlook .....	107
Cape Arago State Park, North Cove Viewpoint.....	108
Cape Arago CCC viewpoint (Middle Cove) .....	109
Cape Arago State Park, South Cove .....	110
Seven Devils, State Recreation Site, Beach Access .....	111
Whiskey Run Viewpoint.....	112


Bullards Beach State Park, Day Use Area.....	113
Bandon Beach Loop Trail Bridge .....	114
Coquille Point (USFWS).....	115
Face Rock State Scenic Viewpoint .....	116
Bandon, State Natural Area, China Creek Access.....	117
New River Overlook Trail (BLM) .....	118
Floras Lake, State Natural Area, Blacklock Point.....	119
Cape Blanco State Park, View North .....	120
Cape Blanco State Park, View South .....	121
Paradise Point, State Recreation Site .....	122
Tseriadun, State Recreation Area .....	123
Port Orford Heads State Park, End of Headland Trail.....	124
Port Orford Heads State Park, Nellie’s Cove Viewpoint.....	125
Port of Port Orford.....	126
Battle Rock Wayside .....	127
Humbug Mountain State Park .....	128
Arizona Beach, State Recreation Site.....	129
Sisters Rock, State Natural Area.....	130
Ophir Rest Area.....	131
Otter Point, State Recreation Site .....	132
Gold Beach, Rogue River North Jetty .....	133
Gold Beach, Visitor Center Beach Access .....	134
Buena Vista Ocean Wayside.....	135
Cape Sebastian State Scenic Viewpoint, View North.....	136
Cape Sebastian State Scenic Viewpoint, View South .....	137
Pistol River, State Scenic Viewpoint .....	138
Samuel H. Boardman State Scenic Corridor, Arch Rock Viewpoint .....	139

Samuel H. Boardman State Scenic Corridor, Natural Bridges Viewpoint.....	140
Samuel H. Boardman State Scenic Corridor, Indian Sands Viewpoint.....	141
Samuel H. Boardman State Scenic Corridor, House Rock Viewpoint.....	142
Samuel H. Boardman State Scenic Corridor, Cape Ferrello Viewpoint.....	143
Harris Beach State Park, Main Day-Use Area.....	144
Harris Beach State Park, South Beach Trailhead.....	145
Chetco Point - End of Point.....	146
Chetco Point - End of Paved Trail.....	147
Brookings, Chetco River South Jetty.....	148
McVay Rock, State Recreation Site.....	149
Crissey Field State Recreation Site, Visitors Center Viewing Deck.....	150


## Fort Stevens State Park, Columbia River South Jetty Viewpoint

<b>SITE NAME</b> Fort Stevens State Park, South Jetty Viewpoint		<b>SITE ID:</b> OPRD096	<b>COUNTY</b> Clatsop
<b>DESCRIPTION</b> The viewpoint is located within Ft Stevens State Park and is accessed via a park road. The view assessed is a broad panoramic view from a large viewing deck on the northern most portion of the park overlooking the mouth of the Columbia River and Clatsop plain beaches.			
<b>DATE:</b> 5/7/12		<b>TIME:</b> 10:15	<b>WEATHER:</b> Clear with some clouds and distant haze
			<b>WIND:</b> N/A
<b>Panorama Photos</b>			
			
<b>ATTRIBUTE</b>	<b>SCORE</b>	<b>DESCRIPTION</b>	
Landform	4	Tillamook Head and Cape Falcon visible in the distance to the south with Clatsop Plains and a parallel ridge dune system with a steep foredune between Tillamook Head and the viewpoint. Oregon coast range mountains provide a backdrop in the distance. A wide sandy beach ends at the south jetty made up of large riprap covered in large driftwood. Cape Disappointment is visible to the north with the mouth of the Columbia River and estuary along with an artificially created deflation plane and foredune system along the river.	
Vegetation	4	Mix of European and American beach grass on the foredunes with a shore pine forest behind the dune with some sitka spruce mixed in to the south. To the north there is a high salt marsh with pickleweed, beach grass, hummocks and a steep foredune.	
Water	4	Waves crashing on the jetty, the mouth of the Columbia River and the river/estuary, tidal channel and ponded areas in the small wetland/tidal marsh.	
Color	4	Dark gray jetty and basalt cliffs on headlands, blue ocean/sky with white surf, various green in vegetation (sage beach grass, dark shoreline), peach colored pickleweed, gray driftwood provides contrast on jetty, tan sandy beach, brown deck, white lighthouse.	
Adjacent	2	Viewing deck, parking lot, weather station, forested park setting.	
Scarcity	5	Unique mouth of the Columbia River and jetty (largest in Oregon), history supports the interest of the view.	
Cultural	-2	Distant Cape Disappointment Lighthouse, jetty very prominent in foreground and provides a discordant element. Constant shipping traffic, housing visible on the WA side of the river.	
<b>Total</b>	<b>21</b>	<b>Class A View</b>	


## Fort Stevens State Park, Peter Iredale

<b>SITE NAME</b> Fort Stevens State Park, Peter Iredale, on dune		<b>SITE ID:</b> OPRD095	<b>COUNTY</b> Clatsop
<b>DESCRIPTION</b> This site is accessed from a park road and a short walk onto the dunes that overlook the beach, Pacific Ocean and the wreck of the historic Peter Iredale.			
<b>DATE:</b> 5/7/12		<b>TIME:</b> 11:10	<b>WEATHER:</b> Mostly clear with distant haze and some clouds <b>WIND:</b> N/A
<b>Panorama Photos</b>			
			
<b>ATTRIBUTE</b>	<b>SCORE</b>	<b>DESCRIPTION</b>	
Landform	4	Coastal headlands frame the view to the north and south (Tillamook Head, Cape Disappointment) with the coast range mountains to the south along with the Clatsop Plains. A steep foredune runs along the beach fronted by a large, wide sandy beach. Large sized driftwood is scattered along the beach.	
Vegetation	2	Minimal vegetation in the immediate foreground with some European and American beach grass. Very distant forests are visible on Cape Disappointment and Tillamook Head.	
Water	0	No additional features beyond waves crashing on a sandy beach.	
Color	3	Blue ocean with white surf, , sage colored grasses, bleached white/gray driftwood. Rusty color of the Peter Iredale wreck punctuates the tan sandy beach.	
Adjacent	0	Peter Iredale beach access parking lot, interpretive signage, restrooms, old steel beams, shore pine/beach grass backdune.	
Scarcity	4	Peter Iredale wreck/remains, only constantly visible wreck on the Oregon coast. View of capes to the north and south.	
Cultural	1	Peter Iredale wreck, Cape Disappointment Lighthouse and the jetty both in the distance, beach regulatory signs in the foreground.	
<b>Total</b>	<b>14</b>	<b>Class B View</b>	


## Delaura Beach

<b>SITE NAME</b> <i>Delaura Beach</i>	<b>SITE ID:</b> CLA002	<b>COUNTY</b> Clatsop
<b>DESCRIPTION</b> The viewpoint is accessed by driving along the beach or through a difficult-off road trail. This beach is open to automobile access and for this visit was accessed from the Sunset Beach access point. The view is a broad panorama of a long sweeping beach and ocean view with very distant headlands to the north and south.		
<b>DATE:</b> 6/26/12	<b>TIME:</b> 11:44	<b>WEATHER:</b> Partly Sunny
<b>WIND:</b> Moderate Breeze		
<b>Panorama Photos</b>		
 <span style="font-size: 24pt; vertical-align: middle;">No Photo Available</span>		
<b>ATTRIBUTE</b>	<b>SCORE</b>	<b>DESCRIPTION</b>
Landform	2.5	Distant views of headlands to north and south: Tillamook Head and Cape Disappointment. Broad and long beach with foredune.
Vegetation	1	No vegetation in foreground, only distant vegetation.
Water	1	Some pooling water on beach.
Color	1	Uniform gray water and gray sand.
Adjacent	3	Grass covered dunes, sweeping over a long distance uninterrupted.
Scarcity	1.5	Common beach view, somewhat more unique for length and size.
Cultural	0	None.
<b>Total</b>	<b>10</b>	<b>Class C View</b>


## Sunset Beach, State Recreation Site, End of Fort to Sea Trail

<b>SITE NAME</b> Sunset Beach, State Recreation Site, End of Fort to Sea Trail		<b>SITE ID:</b> OPRD094	<b>COUNTY</b> Clatsop
<b>DESCRIPTION</b> This site (located on a viewing deck that overlooks the dunes, native grasslands, beach and ocean) is accessed via short walk through vegetated dunes down a portion of the "Fort to Sea" trail from the Sunset Beach State Recreation Site parking lot.			
<b>DATE:</b> 5/7/12		<b>TIME:</b> 12:10	<b>WEATHER:</b> Mostly clear, some haze at Tillamook Head, patchy clouds
			<b>WIND:</b> N/A
<b>Panorama Photos</b>			
			
<b>ATTRIBUTE</b>	<b>SCORE</b>	<b>DESCRIPTION</b>	
Landform	4	Coastal headlands and coast range mountains are visible to the north and south, with Tillamook Head being more prominent to the south with steep rocky bluff leading into the ocean (with Tillamook Rock offshore) and Cape Disappointment in the distance. Coastal plain with extensive sand dunes and a broad beach with a foredune extending out to the north and south in the foreground.	
Vegetation	4	Extensive coastal dunal grassland made up of primarily (unique) dominant American dune grass, along with beach pea and some American and European beach grass. Distant forested headlands to the north and south, spruce/shore pine forest north and south ( at the edge of the view).	
Water	0	No additional features, waves crashing on sandy beach. Others are too distant to note (e.g., Tillamook Head).	
Color	5	Pleasing contrast between the blue to light green grassland vegetation, tan sandy beach and bright blue ocean. Some contrast between the dark green forest and grassland (shore pine/forested headlands). White waves crashing on beach. Orange on Camp Rilea towers.	
Adjacent	3	Natural trail, wooden overlook, natural setting of windblow/disturbed shore pine forest. Walked through wetland to get to overlook. Camp Rilea towers in the background. Barely can see the lighthouses at both Capes.	
Scarcity	3	Clatsop Plains, view of expansive native grassland/dunegrass community. Lighthouses in distance to North and South.	
Cultural	-1	Cell tower on Tillamook Head in the distance, homes at Gearhart, barely visible lighthouses in the distance to the north and south.	
<b>Total</b>	<b>18</b>	<b>Class B View</b>	


## Sunset Beach

<b>SITE NAME</b> Sunset Beach		<b>SITE ID:</b> CLA001	<b>COUNTY</b> Clatsop
<b>DESCRIPTION</b> The viewpoint is accessed by driving on to the beach from the developed road access. This beach is open to automobile access. The viewpoint selected was on the beach. The view is a broad panorama of a long sweeping beach and ocean view with very distant headlands to the north and south.			
<b>DATE:</b> 6/26/12	<b>TIME:</b> 11:11	<b>WEATHER:</b> Partly Sunny	<b>WIND:</b> Moderate Breeze
<b>Panorama Photos</b>			
			
<b>ATTRIBUTE</b>	<b>SCORE</b>	<b>DESCRIPTION</b>	
Landform	2.5	Distant views of headlands to north and south: Tillamook Head and Cape Disappointment. Broad and long beach with foredune. Some offshore rocks distant off Tillamook Head.	
Vegetation	1	No vegetation in foreground, only distant vegetation.	
Water	1	Sandbars holding some water pools back, adding some features.	
Color	1	Uniform gray water and beach.	
Adjacent	3	Level sand dunes with beach grass. Uninterrupted dune adds value to view.	
Scarcity	1.5	Relatively common beach view, some uniqueness for length.	
Cultural	0	No features.	
<b>Total</b>	<b>10</b>	<b>Class C View</b>	

## Del Ray Beach, State Recreation Site

<b>SITE NAME</b> Del Rey Beach, State Recreation Site		<b>SITE ID:</b> OPRD093	<b>COUNTY</b> Clatsop
<b>DESCRIPTION</b> This site is located on the beach immediately adjacent to the Del Ray State Recreation Site beach access parking lot. The view is a broad panorama of a long sweeping beach and ocean view with headlands to the north and south, with Tillamook Head more prominent to the south.			
<b>DATE:</b> 5/7/12		<b>TIME:</b> 12:45	<b>WEATHER:</b> Mostly clear/sunny, some haze in distance
<b>WIND:</b> N/A			
<b>Panorama Photos</b>			
			
<b>ATTRIBUTE</b>	<b>SCORE</b>	<b>DESCRIPTION</b>	
Landform	3	Coastal headlands to the north and south, including the coast range and Tillamook Head to the south and Cape Disappointment in the distance to the north. Coastal dunes, with steep foredunes are fronted by a broad sandy beach. Small driftwood accumulations along the beach. Small offshore rocks along with larger Tillamook Rock off steep rocky bluffs at Tillamook Head.	
Vegetation	2	Coastal grassland made up of American and European beach grass, distant conifer forest at Tillamook Head.	
Water	0	No additional features.	
Color	3	Blue ocean with white waves crashing onto tan sandy beach, green grass on the dunes with dark green of distant forest provide some additional contrast.	
Adjacent	2	Beach access parking lot, some homes, beach grass on natural looking dunes.	
Scarcity	3	Broad expansive beach, Tillamook Head with Tillamook Rock Lighthouse visible.	
Cultural	-1	Cell tower on Tillamook Head sticks out and provides a discordant element in the view of Tillamook Head to the south.	
<b>Total</b>	<b>12</b>	<b>Class B View</b>	


## Gearhart Beach Access

<b>SITE NAME</b> Gearhart Beach Access (on beach)		<b>SITE ID:</b> OPRD092	<b>COUNTY</b> Clatsop
<b>DESCRIPTION</b> This site is located on the beach to the south of the Gearhart public beach access. The view is a broad panorama of a long sweeping beach and ocean view with headlands to the north (very distant) and south, with Tillamook Head more prominent to the south.			
<b>DATE:</b> 5/7/12		<b>TIME:</b> 13:30	<b>WEATHER:</b> Mostly clear/sunny, some haze in distance <b>WIND:</b> N/A
<b>Panorama Photos</b>			
			
<b>ATTRIBUTE</b>	<b>SCORE</b>	<b>DESCRIPTION</b>	
Landform	4	Coastal headlands to the north and south, including the coast range and Tillamook Head to the south and Cape Disappointment very far in the distance to the north. Coastal plain/sand spit and a broad sandy beach and the Necanicum River outlet. Small offshore rocks/seastacks along with larger Tillamook Rock off steep rocky bluffs at Tillamook Head.	
Vegetation	2	Beach grass in the distance to the north and south, sitka spruce and alder forests at Tillamook Head.	
Water	2	Necanicum River mouth/estuary, waves crashing on rocks in the distance at Tillamook Rock/Tillamook Head.	
Color	3	Broad expanse of tan sandy beach, dark green forested headlands provide some contrast along with blue ocean and white surf, dark basaltic offshore rocks, and lighter green beach grass. Building colors-muted tones.	
Adjacent	1	Beach, urban/rural residential, Seaside, Gearhart, riprap along the Necanicum River and estuary.	
Scarcity	3	Sand spit with view of headland (Tillamook Head and Tillamook Rock), mouth of the Necanicum River, Tillamook Rock Lighthouse.	
Cultural	-2	Cell tower is discordant at Tillamook Head, along with high-rise development and relatively large size of development present at Seaside.	
<b>Total</b>	<b>13</b>	<b>Class B View</b>	


## Seaside 12<sup>th</sup> Avenue Beach Access

<b>SITE NAME</b> Seaside 12th Avenue Access		<b>SITE ID:</b> CLA003	<b>COUNTY</b> Clatsop
<b>DESCRIPTION</b> The viewpoint is accessed from a parking lot off 12th Avenue in Seaside. The access point includes restrooms and a natural trail to the beach through the beach grass on the foredune. The viewpoint for this analysis was performed on the top of this dune with a view of the headland to the south and ocean to the west.			
<b>DATE:</b> 6/26/12	<b>TIME:</b> 12:20	<b>WEATHER:</b> Sunny	<b>WIND:</b> Gentle Breeze
<b>Panorama Photos</b>			
<b>ATTRIBUTE</b>	<b>SCORE</b>	<b>DESCRIPTION</b>	
Landform	3	Tillamook Head and offshore rocks in the background. Dune and beach features.	
Vegetation	3	Beach grass on dunes, mix of colors on the headlands from coniferous and deciduous trees.	
Water	0	No additional water features.	
Color	2	Some color from wildflowers, green beach grass and tan sandy beach.	
Adjacent	0	Urban development and distant logged forest. Does not add to view.	
Scarcity	1	Relatively common ocean view for coast.	
Cultural	-1	Large condo development to south and road cut visible. Regulatory signs on beach.	
<b>Total</b>	<b>8</b>	<b>Class C View</b>	


## The Cove, Seaside

<b>SITE NAME</b> The Cove, Seaside		<b>SITE ID:</b> CLA004	<b>COUNTY</b> Clatsop
<b>DESCRIPTION</b> The viewpoint is at a pullout along Ocean Vista Drive to the south of Seaside. The viewpoint is at the base of Tillamook Head and looks out to sea and towards Cape Disappointment and parts of Seaside. The beach is a northwest aspect beach with a mix of cobbles and sand. The vegetation is limited to grass in the near ground, but forests and beach grass are visible in the distance.			
<b>DATE:</b> 6/26/12		<b>TIME:</b> 12:55	<b>WEATHER:</b> Partly Sunny
			<b>WIND:</b> Gentle Breeze
<b>Panorama Photos</b>			
			
<b>ATTRIBUTE</b>	<b>SCORE</b>	<b>DESCRIPTION</b>	
Landform	4	Cobble beach with lower sandy beach. At the base of Tillamook Head to the west. Cape Disappointment in the distance to the north.	
Vegetation	1.5	Foreground is limited to ornamental grasses. Distant beach grass and forests on headlands.	
Water	2	Crashing waves on the head to the west. Unique wave action on the beach.	
Color	4	Mix of ocean colors from sea floor, blues/ greens. Cobble and sand provide varied beach colors and forests and grass in the distance provide mix of greens.	
Adjacent	0	Medium level development with overhead utility lines and road. Does not add to view.	
Scarcity	5	Unique aspect of the beach to the north and cobble and sand mix also rare.	
Cultural	-1	Seaside high-rise development.	
<b>Total</b>	<b>15.5</b>	<b>Class B View</b>	


## Ecola State Park, Tillamook Head Trail Viewpoint

<b>SITE NAME</b> Ecola State Park, Tillamook Head Trail Viewpoint		<b>SITE ID:</b> OPRD090	<b>COUNTY</b> Clatsop
<b>DESCRIPTION</b> Accessed via the Clatsop Loop Trail within Ecola State Park, this point is reached by winding through a dense Sitka spruce forest and eventually down the western face of Tillamook Head. An opening in the forest provide expansive ocean and lighthouse views.			
<b>DATE:</b> 5/7/12		<b>TIME:</b> 16:00	<b>WEATHER:</b> Partly cloudy
			<b>WIND:</b> N/A
<b>Panorama Photos</b>			
			
<b>ATTRIBUTE</b>	<b>SCORE</b>	<b>DESCRIPTION</b>	
Landform	4	The expansive ocean view is punctated by Tillamook Rock Lighthouse and Rock (a large basaltic outcropping offshore) which is somewhat framed by the vegetation. Large boulders at the base of steep vegetated bluffs, rocky outcroppings, large nearshore rocks, and a small cobble beach at the base of the cliff.	
Vegetation	4	Sitka spruce, western hemlock and alder forest, some coastal scrub shrub in the foreground with salal, twinberry and salmonberry. Some intertidal vegetation is visible (high intertidal seaweed, more visible at lower tides).	
Water	3	Waves crashing on rocky shoreline at the base of steep vertical cliffs, waves on cobble beach which is located within a small cove, waves crashing on Tillamook Rock.	
Color	4	Pink salal flowers provide seasonal interest in the foreground, dark green sitka spruce and lighter green alder, bright green shrubs, bright green high intertidal seaweeds, dark basaltic bolders and offshore rocks punctuated by the mainly white lighthouse sitting in a blue/green ocean of various hues.	
Adjacent	4	Trail through natural, forested setting. Nice "peak and reveal" of dramatic ocean views after walking through the forest.	
Scarcity	5	Only lighthouse located on an offshore rock/island in Oregon. Iconic lighthouse, "Terrible Tilly". Expansive ocean views afforded by elevation of the viewpoint.	
Cultural	2	Tillamook Rock lighthouse provides interest due to its unique, precarious location on Tillamook Rock.	
<b>Total</b>	<b>26</b>	<b>Class A View</b>	


## Ecola Point Viewpoint

<b>SITE NAME</b> Ecola Point Viewpoint		<b>SITE ID:</b> OPRD091	<b>COUNTY</b> Clatsop
<b>DESCRIPTION</b> Accessed via a short trail from Crescent Beach parking lot at Ecola State Park leading out to Ecola Point. A viewing deck provides expansive (iconic) ocean, shoreline, seastack and Tillamook Rock Lighthouse views.			
<b>DATE:</b> 5/7/12		<b>TIME:</b> 15:20	<b>WEATHER:</b> Partly cloudy
			<b>WIND:</b> N/A
<b>Panorama Photos</b>			
			
<b>ATTRIBUTE</b>	<b>SCORE</b>	<b>DESCRIPTION</b>	
Landform	5	Coastal headlands to the south (Neahkanie Mountain and Cape Falcon), coast range mountains, numerous large seastacks along the beach (many of which are vegetated), including Haystack Rock, various small to mid-sized offshore rocks (e.g., Sea Lion Rock) at Ecola Point, spires, caves, sandy and cobble beaches, coastal bluffs, steep vertical cliffs, coastal lowlands, sand spit (Ecola Cr.). The expansive ocean view to the north includes Tillamook Rock offshore, various stages of landslides, Indian Beach, Tillamook Head, coastal bluffs with a mix of sandstone and basaltic materials.	
Vegetation	5	Coastal scrub shrub in the foreground with salal, wild cucumber, native roses, and elderberry along coastal bluff grasslands and sitka spruce forest, distant forests prevalent on headlands. Bull kelp and other intertidal and subtidal seaweeds visible at Ecola Point. Trees clinging to rocks add visual variety in the foreground.	
Water	5	Waves crashing on offshore rocks, especially at Ecola Point in the foreground, coves in both directions (Crescent and Indian Beach), mouth of two creeks.	
Color	5	Blue ocean with lots of variety due to reef and rocky shore/kelp beds punctuated by dark colored offshore rocks and white surf. Bright green of coastal shrubs and grasslands, dark green forests all contrast with tan sandy beach. Rust colored bluffs (some from landslides) provide interest, pink flowers in vetch and rose provide seasonal interest.	
Adjacent	3	Park setting including trail, lookout, boardwalk, sitka spruce forest, grassy bluffs, day use parking lot.	
Scarcity	5	Iconic views to the north and south, including Haystack Rock and Nehakanie Mountain/Cape Falcon, Ecola Point, Tillamook Head and Tillamook Rock/Lighthouse.	
Cultural	1	Cannon Beach tucked into shoreline in distance, parking lot at Indian Beach, signs and rusting fence in immediate foreground (below the edge of the view), all provide for small detractions from the view. However, Tillamook Head Lighthouse in the distance provides interest due to its uniqueness.	
<b>Total</b>	<b>29</b>	<b>Class A View</b>	


## View Point Terrace, Cannon Beach

<b>SITE NAME</b> View Point Terrace, Cannon Beach		<b>SITE ID:</b> CLA005	<b>COUNTY</b> Clatsop
<b>DESCRIPTION</b> The viewpoint is from a viewing deck accessed by a set of stairs from Viewpoint Terrace and Hemlock Street. The view is directly to the east of Haystack Rock and provides a sweeping view to the north and south. It includes the lifeguard station and educational displays are at Haystack Rock.			
<b>DATE:</b> 6/26/12		<b>TIME:</b> 15:00	<b>WEATHER:</b> Sunny
			<b>WIND:</b> N/A
<b>Panorama Photos</b>			
			
<b>ATTRIBUTE</b>	<b>SCORE</b>	<b>DESCRIPTION</b>	
Landform	5	Haystack Rock and offshore rocks drive the view. Tillamook Head to the north and distant headland to south.	
Vegetation	4	Foreground mix of ornamental shrubs and grasses. Waving grass on Haystack Rock and distant mix of forests on the heads to the north.	
Water	2	Wave action and currents around Haystack Rock.	
Color	5	Ocean colors varied with blues/greens. Soil and sand colors are browns/tans. Slide areas on headland add to color with exposed soil.	
Adjacent	2.5	Dense low- height development that is screened by vegetation and fits in well. Forest on steep relief behind the view and staircase up to road.	
Scarcity	5	Unique Haystack Rock view. One of a kind.	
Cultural	1.5	Lighthouse in distance, lifeguard station adds to value. Some small regulatory signs near Haystack Rock.	
<b>Total</b>	<b>25</b>	<b>Class A View</b>	


## Tolovana Beach, State Recreation Site

<b>SITE NAME</b> Tolovana Beach, State Recreation Site		<b>SITE ID:</b> OPRD089	<b>COUNTY</b> Clatsop
<b>DESCRIPTION</b> This viewpoint is located adjacent to the parking lot at Tolovana State Recreation Site on the south end of Cannon Beach and affords views of iconic Haystack Rock to the north.			
<b>DATE:</b> 5/7/12	<b>TIME:</b> 8:30	<b>WEATHER:</b> Clear, distant fog/haze	<b>WIND:</b> N/A
<b>Panorama Photos</b>			
			
<b>ATTRIBUTE</b>	<b>SCORE</b>	<b>DESCRIPTION</b>	
Landform	5	Cape Falcon to the south, Tillamook Head to the north, multiple seastacks close to shore to the north and south including Haystack Rock, offshore rocks, coastal bluffs fronted by a long sandy beach.	
Vegetation	3	Shrubs on bluffs, willow, blackberry, European beachgrass, rushes, turf grass, non-native weeds, bluegrass, distant sitka spruce/hemlock forest and some shore pine.	
Water	3	Waves crashing on rocks, small stream entering ocean on beach.	
Color	4	Tan sandy beach, blue ocean with white surf, dark gray/black of offshore rocks punctuated by some green vegetation on Haystack Rock, white on Tillamook Rock Lighthouse, green vegetation on coastal bluffs, gray/brown of driftwood, gray of rocks on upper beach and immediate foreground.	
Adjacent	0	Parking lot, urban residential area with hotel and homes, beach access stairway, scattered shore pine.	
Scarcity	5	Haystack Rock, Tillamook Rock Lighthouse, Cape Falcon, large seastacks to north and south on beach and nearshore.	
Cultural	1	Tillamook Rock Lighthouse offshore provides visual interest. Homes along the bluff (at the edge of the view), along with the park beach access stairway and beach access road are slightly discordant.	
<b>Total</b>	<b>21</b>	<b>Class A View</b>	


## Arcadia Beach, State Recreation Site

<b>SITE NAME</b> Arcadia Beach, State Recreation Site		<b>SITE ID:</b> OPRD088	<b>COUNTY</b> Clatsop
<b>DESCRIPTION</b> This viewpoint is located on the beach adjacent to Arcadia Beach State Recreation Site and affords view of a primarily sandy beach (with some cobble) with Arch Cape to the north along with several nearshore rocks, and Cape Falcon to the south.			
<b>DATE:</b> 5/6/12		<b>TIME:</b> 20:00	<b>WEATHER:</b> Mostly sunny, distant haze
			<b>WIND:</b> N/A
<b>Panorama Photos</b>			
			
<b>ATTRIBUTE</b>	<b>SCORE</b>	<b>DESCRIPTION</b>	
Landform	4	A wide sandy/cobble beach is surrounded by Arch Cape to the north with low eroding bluffs along the shoreline to the north and south. Several large rocks on the beach and larger rocks offshore, including Castle Rock off Cape Falcon, which is visible in the distance to the south.	
Vegetation	3	Sitka spruce forested points of land to the north and on the bluffs above the beach, some high intertidal seaweed, coastal scrub shrub and grass in the immediate foreground.	
Water	3	Waves crashing on offshore rocks and rocky shoreline/bluffs, water pooling on beach provides visual interest.	
Color	4	Tan sandy beach, gray cobbles, dark green forests, tan bluffs with gray/rust colors mixed in, bright green marine algae, lighter green scrub shrub, dark offshore rocks.	
Adjacent	3	Natural trail to beach from parking lot, forested setting.	
Scarcity	3	View of Cape Falcon and Castle Rock, cobble beach somewhat uncommon/provides visual contrast.	
Cultural	0	Some homes barely visible (mainly outside view).	
<b>Total</b>	<b>20</b>	<b>Class A View</b>	


## Hug Point, State Recreation Site

<b>SITE NAME</b> Hug Point, State Recreation Site		<b>SITE ID:</b> OPRD087	<b>COUNTY</b> Clatsop
<b>DESCRIPTION</b> This viewpoint is located on the beach adjacent to Hug Point State Recreation Site and affords views of a pocket cobble and sand beach surrounded by two small points of land (including Hug Point to the north) and several offshore rocks.			
<b>DATE:</b> 5/6/12		<b>TIME:</b> 19:20	<b>WEATHER:</b> Mostly sunny, distant haze
			<b>WIND:</b> N/A
<b>Panorama Photos</b>			
			
<b>ATTRIBUTE</b>	<b>SCORE</b>	<b>DESCRIPTION</b>	
Landform	3	A wide cobble beach leading to sandy beach is surrounded by two small points of land (with low eroding coastal bluffs along the shoreline) to the north and south, with several large rocks on the beach and larger rocks offshore, including Castle Rock off Cape Falcon. Sea cave at Hug Point.	
Vegetation	3	Primarily scrub shrub in the foreground with some grassland components and sitka spruce. Foreground species include salal, pacific silverweed, lilly of the valley, sedges, horsetail, beach pea, reed grass, and willow. Sitka spruce provides some visual interest on Hug Point.	
Water	3	Stream running down onto the beach through the cobbles, waves crashing on offshore rocks.	
Color	4	Contrast of gray cobble to tan sandy beach, gray/tan bluffs, dark green sitka and bright green shrubs, blue/gray ocean with white surf, green algae in the spray zone of the intertidal, dark gray basalt rocks offshore punctuate blue of ocean.	
Adjacent	2	Forested park setting, including parking lot, eroding paved trail, wooden safety fence/guard rail along trail.	
Scarcity	3	Pocket sandy/cobble beach provides some interest, not very common.	
Cultural	-1	In the immediate foreground, there is a stairwell/gabion and a portion of the eroding trail that provides some discorant elements.	
<b>Total</b>	<b>17</b>	<b>Class B View</b>	


## Leech Avenue, Arch Cape

<b>SITE NAME</b> Leech Avenue, Arch Cape		<b>SITE ID:</b> CLA006	<b>COUNTY</b> Clatsop
<b>DESCRIPTION</b> The viewpoint is located at the end of Leech Avenue on the south end of Arch Cape. The access includes some parking at the end of the road. The site includes a small memorial bench and viewpoint. The viewpoint is close to the headland to the south and has a panoramic view to the north.			
<b>DATE:</b> 6/26/12		<b>TIME:</b> 15:52	<b>WEATHER:</b> Partly Sunny
			<b>WIND:</b> Moderate Breeze
<b>Panorama Photos</b>			
			
<b>ATTRIBUTE</b>	<b>SCORE</b>	<b>DESCRIPTION</b>	
Landform	5	Cobble upper beach and sandy lower beach. Close to headland to south and offshore rocks.	
Vegetation	5	Beach includes grasses and trees and flowering plants. Beach pea flowering at the site. Headland has mix of conifers and deciduous trees adding variety in texture.	
Water	3	Offshore rocks with breaking waves. Stream in the distance to the south.	
Color	4.5	Many ocean colors, greens/blues. Vegetation colors include flowers and greens. Exposed soils on the headland from slides adding reds and browns.	
Adjacent	3	Low-level residential development. Some logging in the mountains behind. But overall the steep mountains add to the view.	
Scarcity	4	Unique offshore rocks and headland proximity add to uniqueness. Cobble beach also unique.	
Cultural	0	No features nearby.	
<b>Total</b>	<b>24.5</b>	<b>Class A View</b>	


## Cove Beach

<b>SITE NAME</b> Cove Beach		<b>SITE ID:</b> CLA007	<b>COUNTY</b> Clatsop
<b>DESCRIPTION</b> The viewpoint is accessed from the gravel roads that serve the cluster of homes near the lagoon. The access is undeveloped with no parking and an unmarked trail that starts near a utility box. The viewpoint was from on top of the vegetated bluff above the beach. The view is panoramic and above a steep beach.			
<b>DATE:</b> 6/26/12		<b>TIME:</b> 16:25	<b>WEATHER:</b> Sunny
			<b>WIND:</b> Gentle Breeze
<b>Panorama Photos</b>			
			
<b>ATTRIBUTE</b>	<b>SCORE</b>	<b>DESCRIPTION</b>	
Landform	5	Very steep cobble beach. Headlands to the immediate north and south. Offshore rocks in the middle ground.	
Vegetation	4.5	Foxglove, clover, salal, shrubs and shore pines in the foreground. Grass on offshore rocks.	
Water	4	Lagoon behind the beach to the north. Reflecting wave action offshore creating unique wave action with noise from moving cobbles. Creek to the south of the viewpoint.	
Color	4.5	Ocean patches of greens/blues. Lagoon brown water color. Offshore rocks are gray/green from exposed rock and vegetation.	
Adjacent	3	Complete forest with two or three hidden homes. Cow parsnip in the understory.	
Scarcity	4.5	Uniquely steep cobble beach. Water feature at the lagoon is also very unique. Sound of the cobbles moving in the wave action.	
Cultural	0	Homes well-screened in the view area.	
<b>Total</b>	<b>25.5</b>	<b>Class A View</b>	

## Oswald West State Park, Cape Falcon Viewpoint

<b>SITE NAME</b> Oswald West State Park, Cape Falcon Viewpoint		<b>SITE ID:</b> OPRD086	<b>COUNTY</b> Tillamook
<b>DESCRIPTION</b> This point is reached by hiking the Cape Falcon trail, accessible from various points in Oswald West State Park. The trail winds through old growth, coastal rainforest and opens up onto the cape, providing dramatic, panoramic ocean and shoreline views.			
<b>DATE:</b> 5/6/12		<b>TIME:</b> 17:00	<b>WEATHER:</b> Clear, distant haze
			<b>WIND:</b> N/A
<b>Panorama Photos</b>			
			
<b>ATTRIBUTE</b>	<b>SCORE</b>	<b>DESCRIPTION</b>	
Landform	5	Dramatic vertical basaltic cliffs and steep coastal bluffs, prominent coastal headlands (Cape Falcon, Neahkanie Mountain), basaltic remnants in the water immediately below the viewpoint, including offshore rocks, and several farther in the distance below Neahkanie Mountain (with visible arches) and other large rock groupings (e.g., Twin Rocks, Three Arch Rocks), rocky intertidal shoreline, Smugglers Cove and Short Sands Beach, distant sandspit and capes, including Cape Meares, Cape Lookout, along with distant coast range mountains and coastal plains.	
Vegetation	4	Coastal scrub shrub and grasses including salal, salmonberry, calamagrostis, cirsium edule (thistle), yarrow, goldenrod, along with sitka spruce forests on the cape and in the background.	
Water	5	Waterfall into the ocean, waves crashing on offshore rocks and rocky cliffs, somewhat protected and calm cove (Smugglers Cove).	
Color	4	Various shades of blue ocean with white surf along the shoreline, gray/rust cliffs (some eroding, providing various colors), black/dark offshore rocks punctuating the ocean blue, various greens in vegetation (bright to dark green) in foreground and distance.	
Adjacent	5	Coastal headland trail, mature forest vegetation.	
Scarcity	4	Coastal headland, view of Neahkanie Mountain and Cape Falcon, other distant capes, wide expanse of ocean afforded by elevated viewpoint.	
Cultural	0	All modifications are in the distance including clearcuts behind Neahkanie Mountain, filtered views of Highway 101, and developments at Manzanita and Rockaway Beach.	
<b>Total</b>	<b>27</b>	<b>Class A View</b>	


## Oswald West State Park, Day-Use (Short Sands)

<b>SITE NAME</b> Oswald West State Park, Day-Use (Short Sands)		<b>SITE ID:</b> OPRD085	<b>COUNTY</b> Tillamook
<b>DESCRIPTION</b> The viewpoint is accessed from the Oswald West State Park parking areas along Highway 101 and a short walk down a trail to the beach through forested coastal rainforest, across a creek, to a day-use area that overlooks the beach.			
<b>DATE:</b> 5/6/12		<b>TIME:</b> 15:20	<b>WEATHER:</b> Clear, distant haze
			<b>WIND:</b> N/A
<b>Panorama Photos</b>			
			
<b>ATTRIBUTE</b>	<b>SCORE</b>	<b>DESCRIPTION</b>	
Landform	4	Steep basaltic headlands of Cape Falcon to the north and Neahkahnie Mountain to the south flank Short Sands Beach and Smugglers Cove. The mouth of Short Sands Creek drains into the ocean through the cobble. Large driftwood accumulations are piled up along below the sandstone bluffs/cliffs in the foreground.	
Vegetation	4	Scrub and grassland in the immediate foreground including salal, bracken fern, twinberry, daisies, sanicula, clusters of false lilly of the valley, with some non-native grasses and forbes. Sitka spruce along the headlands and cliffs along with mixed scrub shrub. Eroding shoreline creates interesting formations, with trees hanging on the edge. Bright green marine algae on the bottom of cliffs (more visible at lower tides). Nurse logs close to viewpoint.	
Water	4	Short Sands Creek coming into the ocean via the beach, waves crashing on rocky shoreline at the base of cliffs, Smugglers Cove.	
Color	5	Gray basalt cliffs mixed with dark tan colors and bright green marine algae at their base, dark green spruce, light green bluff vegetation, pale gray driftwood, light tan sandy beach, blue ocean with white surf, dark tan sand, gray cobble.	
Adjacent	5	Park setting with day-use area comprised of picnic tables, trails, restroom, surrounded by an old growth/mature coastal rainforest.	
Scarcity	4	Iconic state park with Cape Falcon and Neahkanie Mountain surrounding a large cove (Smugglers Cove), which on the north coast is relatively rare.	
Cultural	0	Base of beach access trail visible in foreground, high use park with lots of beach and ocean users much of the time.	
<b>Total</b>	<b>26</b>	<b>Class A View</b>	


## Oswald West State Park, Historic Highway Lookout

<b>SITE NAME</b> Oswald West State Park, Historic Highway Lookout		<b>SITE ID:</b> OPRD084	<b>COUNTY</b> Tillamook
<b>DESCRIPTION</b> This historic highway lookout is immediately adjacent to Highway 101 on the southern end of Oswald West State Park and provides elevated, broad sweeping panoramic ocean and shoreline views, including multiple capes to the south and west.			
<b>DATE:</b> 5/6/12		<b>TIME:</b> 14:15	<b>WEATHER:</b> Clear, distant haze
			<b>WIND:</b> N/A
<b>Panorama Photos</b>			
<b>ATTRIBUTE</b>	<b>SCORE</b>	<b>DESCRIPTION</b>	
Landform	5	Steep vertical bluffs/rocky basalt cliffs, cobble beach leading to sandy shore, coastal plain strip terminating at Nehalem Bay/Estuary with a sand spit and dunes visible, coast range mountains, distant capes (Cape Meares, Cape Lookout) along with large offshore rocks (Twin Rocks, Three Arch Rocks) and seastacks, some with visible arches. In the foreground a prominent basalt pinnacle is visible above the boldery beach.	
Vegetation	5	Coastal scrub shrub including coyote brush, native blackberry, salal, with sitka spruce punctuating the view and clinging to the cliffs in the foreground provide visual interest due to interesting growth forms, some coastal prairie species and grassland along the cliffs and open slopes.	
Water	4	Expansive, dramatic ocean views afforded by the elevation of this viewpoint (large majority of the view is ocean), Nehalem Bay/Estuary, waves crashing onto rocks in the distance.	
Color	5	Blue/green ocean leading to white surf line and tan sandy beach, gray basalt and cobbles, bright green shrubbery, dark green trees punctuating view of blue ocean, brown clear cut on distant hillsides, gray snags, yellow scotch broom flowers.	
Adjacent	3	Historic rockwork on Highway 101, parking lot, forested hillsides.	
Scarcity	5	High elevation viewpoint provides expansive open views of the ocean and shoreline to the south and west. Lots of landscape variety including distant capes, estuary, sandspit, coast range mountains.	
Cultural	0	Vehicular noise prominent, village of Manzanita blends into the shoreline in the distance, rock wall blends in or is largely adjacent to the ocean views, very distant clearcuts.	
<b>Total</b>	<b>27</b>	<b>Class A View</b>	


## Manzanita

<b>SITE NAME</b> Manzanita		<b>SITE ID:</b> TIL001	<b>COUNTY</b> Tillamook
<b>DESCRIPTION</b> The viewpoint is a developed access and viewpoint at Laneda Avenue in the town of Manzanita. The viewpoint was assessed from on the beach just past the foredune and above the high tide line. The view is a broad panorama that includes Neahkahnie Mountain to the north. To the south is Nehalem State Park.			
<b>DATE:</b> 6/26/12		<b>TIME:</b> 10:30	<b>WEATHER:</b> Partly Sunny
			<b>WIND:</b> Light Breeze
<b>Panorama Photos</b>			
			
<b>ATTRIBUTE</b>	<b>SCORE</b>	<b>DESCRIPTION</b>	
Landform	4	Steep relief at Neahkahnie Mountain. Offshore rocks and headlands to the north. Distant headlands to the south, broad long beach at the site.	
Vegetation	3	Beach grass in the foreground, distant forest vegetation on heads.	
Water	1	Some distant wave action on head to north, no other water features.	
Color	3	Tan beach sands, dark colors and green vegetation on headlands. Ocean uniform gray/green.	
Adjacent	2	High relief from Neahkahnie Mountain, low-level residential and commercial development. Developed beach access with ramp, dunes along beach.	
Scarcity	3	Beach view relatively common for Oregon Coast. Neahkahnie Mountain unique and adds value.	
Cultural	0	Highway 101 distantly visible above ocean on Neahkahnie. But no other visible features.	
<b>Total</b>	<b>16</b>	<b>Class B View</b>	


## Nehalem Bay State Park, Day Use

<b>SITE NAME</b> Nehalem Bay State Park, Day Use		<b>SITE ID:</b> OPRD083	<b>COUNTY</b> Tillamook
<b>DESCRIPTION</b> This viewpoint is located on the dunes by the beach access trail leading from the day use area at Nehalem Bay State Park and provides views of coastal dunes, beach and multiple headlands.			
<b>DATE:</b> 9/27/12		<b>TIME:</b> 10:55	<b>WEATHER:</b> Clear with distant fog/haze
<b>WIND:</b> Light Breeze			
<b>Panorama Photos</b>			
			
<b>ATTRIBUTE</b>	<b>SCORE</b>	<b>DESCRIPTION</b>	
Landform	4	Distant headlands and offshore rocks to the south include Cape Meares, Twin Arch Rocks (with one arch visible) along with Three Arch Rocks, and coastal plain. To the north, Neahkanie Mountain and Cape Falcon are more dominant in the view, with steep vertical cliffs. A long sandy beach with some driftwood is present in the foreground along with high, vegetated coastal dunes.	
Vegetation	3	European and American beach grass and other dunal vegetation is present in the foreground including beach pea and wild strawberry, with sitka spruce forest visible on headlands to the north.	
Water	1	Waves crashing on the base of Neahkanie Mountain.	
Color	3	Blue ocean with white surf leads up to tan sandy beach with scattered gray bleached driftwood and sage beach grass covered dunes. White flowers in the foreground provide visual interest, along with the dark green forests in the distance and brown cliffs of various shades. Homes of various, muted colors at this distance blend in. Dark gray/black jetty.	
Adjacent	4	Nehalem Bay/Estuary, coast range mountains (including Saddle Mountain), some scattered homes, clearcuts, a cell tower, Highway 101, town of Wheeler, spits of sand, forested hillsides and pasture.	
Scarcity	3	View of Neahkanie Mountain and Cape Falcon provide views of dramatic vertical cliffs (but somewhat distant), distant view of Twin Rocks with one arch visible, along with Cape Meares in the distance.	
Cultural	0	Homes at the edge of the view blend in due to distance, jetty not very visible (at edge of view), sign post in foreground.	
<b>Total</b>	<b>18</b>	<b>Class B View</b>	


## Manhattan Beach, State Recreation Site

<b>SITE NAME</b> Manhattan Beach, State Recreation Site		<b>SITE ID:</b> OPRD082	<b>COUNTY</b> Tillamook
<b>DESCRIPTION</b> This viewpoint is located on the dunes/beach access trail leading from the day use area at Manhattan Beach State Recreation Site and provides views of coastal dunes, long sandy beach and distant headlands.			
<b>DATE:</b> 9/27/12		<b>TIME:</b> N/A	<b>WEATHER:</b> Partly cloudy with distant haze
<b>WIND:</b> Light Breeze			
<b>Panorama Photos</b>			
			
<b>ATTRIBUTE</b>	<b>SCORE</b>	<b>DESCRIPTION</b>	
Landform	3	Distant headlands and offshore rocks to the south include Cape Meares, Twin Arch Rocks (with one arch visible) along with Three Arch Rocks. To the north, Neahkanie Mountain and Cape Falcon are slightly more dominant in the view. A long sandy beach with some scattered driftwood is present in the foreground along with vegetated coastal dunes.	
Vegetation	3	Dunes are vegetated with primarily European beach grass with some salal, stunted spruce and shore pine. Other species include hackbrush, stunted scotch broom, beach pea, dandelions and other weeds. There is distant forest on the headlands. The stunted vegetation provides visual interest. There is some seaweed in the wrack line.	
Water	1	Stream onto the beach, some waves visible on Twin Rocks in the distance as well as crashing on the jetty.	
Color	3	Blue ocean with white surf leads to tan sandy beach with gray driftwood and a brown wrack line. Tan dunes covered with bright to dark green vegetation and yellow/green beach grass, yellow flowers, brown/gray/tan coastal cliffs, assorted home colors at Manzanita (white sticks out slightly), small white/orange buoy in water, dark jetty and dark basalt offshore rocks.	
Adjacent	3	Coast range mountains, sitka spruce and deciduous forests, salal and scotch broom, clearcuts in the distance, weather station, park features (e.g., bench, trail), homes to the north and south.	
Scarcity	2.5	View of Neahkanie Mountain and Twin Rocks with arch visible. Distant headlands (Cape Falcon, Cape Meares).	
Cultural	-1	Small buoy in the water, Tillamook Bay jetty, distant homes barely in the view to the south, Nehalem Bay South Jetty. The Nehalem jetty is somewhat discordant as it protrudes into the view somewhat.	
<b>Total</b>	<b>14.5</b>	<b>Class B View</b>	

## Rockaway Beach

<b>SITE NAME</b> Rockaway Beach		<b>SITE ID:</b> OPRD081	<b>COUNTY</b> Tillamook
<b>DESCRIPTION</b> This site is located in the town of Rockaway Beach beach access parking lot. The view is of a long sandy beach with distant headlands and Twin Rocks.			
<b>DATE:</b> 9/27/12	<b>TIME:</b> 12:34	<b>WEATHER:</b> Partly cloudy with distant haze	<b>WIND:</b> Light Breeze
<b>Panorama Photos</b>			
			
<b>ATTRIBUTE</b>	<b>SCORE</b>	<b>DESCRIPTION</b>	
Landform	2.5	A long sandy beach with some logs, coastal dunes, distant headlands to the north (Neahkanie Mountain and Cape Falcon) and Twin Rocks in the distance to the south.	
Vegetation	1	European and American beach grass scattered among the riprap, some algae in the wrack line, barely visible distant forested headlands at Neahkanie Mountain/Cape Falcon.	
Water	2	A stream flows onto the beach immediately north of the site. In the distance waves can be seen crashing on Twin Rocks.	
Color	3	Blue ocean with white surf leads to tan sandy beach with gray logs and a brown wrack line. Gray riprap in the foreground with sage beach grass, black/dark gray basalt offshore rocks, white volleyball net with gray poles.	
Adjacent	0	Parking lot, commercial and residential development (e.g., condos, stores), distant forested hillsides with clearcuts and scattered homes, cell towers.	
Scarcity	2	View of Twin Rocks, distant headland views.	
Cultural	-0.5	Riprap in immediate foreground and along shoreline, volleyball net and poles are prominent in view on beach, homes at the edge of view in both direction.	
<b>Total</b>	<b>10</b>	<b>Class C View</b>	


## Twin Rocks, State Natural Site

<b>SITE NAME</b> Twin Rocks, State Natural Site		<b>SITE ID:</b> OPRD097	<b>COUNTY</b> Tillamook
<b>DESCRIPTION</b> This public beach access point is located in an undeveloped park property (Twin Rocks State Natural Site) off Highway 101 at the end of Shand Avenue, south of the town of Rockaway Beach. The view is primarily of the ocean with Twin Rocks prominent in the view.			
<b>DATE:</b> 9/27/12		<b>TIME:</b> 13:32	<b>WEATHER:</b> Partly cloudy, distant low lying fog/haze
<b>WIND:</b> Light Breeze			
<b>Panorama Photos</b>			
			
<b>ATTRIBUTE</b>	<b>SCORE</b>	<b>DESCRIPTION</b>	
Landform	3.5	Large offshore rocks (Twin Rocks), creek onto the beach, headlands in the distance to the north (Neahkanie Mountain and Cape Falcon), wide sandy beach with large driftwood accumulation on the upper beach and very low dunes.	
Vegetation	1	Scattered/sparse vegetation including some American and European beach grass in the low dunes and between the driftwood, beach pea and flowering sea rocket in the immediate foreground on the beach, salal near edge of view, scattered marine vegetation in the wrack line, distant forested hillsides at Neahkanie Mountain.	
Water	3	Small stream meandering onto the beach forming small pools, waves crashing on the jetty, waves crashing on Twin Rocks offshore.	
Color	3	Gray driftwood, tan sandy beach, brown wrack, sage to brown beach grass, dark green vegetation at edge of view and in distance, blue ocean with white surf, dark to light gray offshore rocks with white guano, purple flowers, blue stream on beach.	
Adjacent	2.5	Large piles of driftwood, stunted forest with salal, willow, scotch broom, residential homes, telephone poles, forested hillsides, coast range mountains in the distance.	
Scarcity	3.5	Large offshore rocks (two together, "Twins"), distant headlands, view of jetty, large driftwood accumulations add visual interest.	
Cultural	-1	Tillamook Bay North Jetty to the south.	
<b>Total</b>	<b>15.5</b>	<b>Class B View</b>	


## Barview Co. Park, Tillamook River North Jetty

<b>SITE NAME</b> Barview Co. Park, Tillamook River North Jetty		<b>SITE ID:</b> TIL002	<b>COUNTY</b> Tillamook
<b>DESCRIPTION</b> The viewpoint is from on top of the north jetty for the entrance to Tillamook Bay. This is near the lookout tower and parking lot. To the north is beach access. The view includes the ocean, bar, and entrance to Tillamook Bay making the total area in the view larger.			
<b>DATE:</b> 6/26/12		<b>TIME:</b> 12:00	<b>WEATHER:</b> Partly Sunny
			<b>WIND:</b> Light Breeze
<b>Panorama Photos</b>			
<b>ATTRIBUTE</b>	<b>SCORE</b>	<b>DESCRIPTION</b>	
Landform	5	Twin Rocks are visible to the north; Neahkahnie Mountain is visible to the north. Cape Meares and Bayocean Spit to the south. Coast range mountains are also in the view.	
Vegetation	2	No vegetation in foreground. Distant vegetation, grasses and forest with little detail.	
Water	3.5	Includes the bar, mouth to Tillamook Bay and beginning of the estuary. Wave action on the jetties.	
Color	3	Mix of ocean colors, green/blue in foreground. Distant vegetation and beach colors.	
Adjacent	4	Coast range mountains view, wide sweeping views of Cape Meares and Neahkahnie Mountain. Aside from parking lot and lookout tower limited visible development.	
Scarcity	5	Unique view at the mouth of large bay on the coast. Very wide view area with rocks and headlands in the distance.	
Cultural	1	Jetty is primary feature, navigational aids visible as well.	
<b>Total</b>	<b>23.5</b>	<b>Class A View</b>	


## Bay Ocean (Cape Meares)

<b>SITE NAME</b> Bay Ocean (Cape Meares)		<b>SITE ID:</b> TIL003	<b>COUNTY</b> Tillamook
<b>DESCRIPTION</b> The viewpoint is from on top of the beach at the access point at the end of Meares Ave. The viewpoint is on top of the storm berm where most of the driftwood is deposited. The view is panoramic, but with a focus on Pyramid Rock and Cape Meares.			
<b>DATE:</b> 6/26/12		<b>TIME:</b> 13:30	<b>WEATHER:</b> Partly Sunny
			<b>WIND:</b> Light Breeze
<b>Panorama Photos</b>			
			
<b>ATTRIBUTE</b>	<b>SCORE</b>	<b>DESCRIPTION</b>	
Landform	3.5	Headland of Cape Meares and Pyramid Rock offshore. Large beach and the spit up towards Bay Ocean. Beach includes cobble and large amounts of driftwood.	
Vegetation	2	No vegetation in foreground. Vegetation is distant and primarily grasses and forest with little detail.	
Water	1	Some distant wave action on Cape Meares but very distant.	
Color	4	Ocean water greens/blues. Headland forest has openings and shrub-dominated areas, adds to mix of colors on the site. Grass on Pyramid Rock. Beach color diverse with cobble, sand and driftwood.	
Adjacent	3	Meares Lake is visible, second growth forest, low-level development.	
Scarcity	3.5	Cobble beach is more unique and driftwood quantity is high.	
Cultural	0	No development in view that makes an impact.	
<b>Total</b>	<b>17</b>	<b>Class B View</b>	


## Cape Meares, State Scenic Viewpoint, Wildlife Viewing Deck (Cove)

<b>SITE NAME</b> Cape Meares, State Scenic Viewpoint, Wildlife Viewing Deck (Cove)		<b>SITE ID:</b> OPRD079	<b>COUNTY</b> Tillamook
<b>DESCRIPTION</b> This view is reached from the parking area at Cape Meares State Scenic Viewpoint and is located on a viewing deck overlooking a rocky cove and the ocean just to the north of Cape Meares.			
<b>DATE:</b> 10/3/12		<b>TIME:</b> 10:25	<b>WEATHER:</b> Clear
			<b>WIND:</b> Gentle Breeze
<b>Panorama Photos</b>			
			
<b>ATTRIBUTE</b>	<b>SCORE</b>	<b>DESCRIPTION</b>	
Landform	5	Forested headlands on top of steep vertical cliffs surround a small cove with a dramatic rocky shoreline (including small arches/caves), large offshore rocks (Pillar and Pyramid Rocks), with scattered smaller rocks and Cape Meares.	
Vegetation	4	Grasses and ferns in the immediate foreground below the deck along with salal and other scrub, sitka spruce forested cliffs surround the cove, trees and vegetation drape/hang onto cliffs providing interesting patterns and textures, lichens are visible on cliffs along with some marine algae at the base of cliffs (more visible at lower tides).	
Water	4	Waves crashing on cliffs, overtopping small offshore rocks/reefs, isolated pools at the base of cliffs on rocky shoreline, water rushing/pouring through a small arch in the shoreline.	
Color	4	Blue/green ocean with white surf and seafoam creates interesting texture/color in the water, water is punctuated by dark to light brown/gray rocks topped with white guano, light to dark tan cliffs, bright to dark green vegetation in the foreground and topping the cliffs to the north and south.	
Adjacent	3	Park setting and support features including a viewing deck, signs, fencing, parking lot and grassy area with trails, large forested setting surrounds the park facilities.	
Scarcity	3	Steep vertical cliffs create a cove, expansive/elevated ocean views, interesting water features including the arch with water rushing through it.	
Cultural	0	Two interpretive signs tucked into the trail that leads out to the Cape (barely visible). Guardrail in the immediate foreground, doesn't detract from view.	
<b>Total</b>	<b>23</b>	<b>Class A View</b>	


## Cape Meares, State Scenic Viewpoint, Lighthouse Viewpoint

<b>SITE NAME</b> Cape Meares, State Scenic Viewpoint, Lighthouse Viewpoint		<b>SITE ID:</b> OPRD080	<b>COUNTY</b> Tillamook
<b>DESCRIPTION</b> This view is located at the tip of Cape Meares within the Cape Meares State Scenic Viewpoint and is located at the base of the lighthouse with expansive ocean and shoreline views including dramatic views of capes and offshore rocks to the north and south.			
<b>DATE:</b> 10/3/12		<b>TIME:</b> 10:52	<b>WEATHER:</b> Clear with distant haze
			<b>WIND:</b> Gentle Breeze
<b>Panorama Photos</b>			
			
<b>ATTRIBUTE</b>	<b>SCORE</b>	<b>DESCRIPTION</b>	
Landform	5	Large off shore rocks (Pillar/Pyramid immediately offshore and Three Arch Rocks to the south with all three arches visible), capes to the north and south including distant Tillamook Head and Cape Falcon, Maxwell Point and associated offshore rocks, and Cape Lookout. A long sandy beach at Netarts Spit, steep vertical cliffs, and coast range mountains leading out to Cape Lookout provide additional diversity in the landscape.	
Vegetation	3.5	Salal, stunted sitka spruce, blackberry, seawatch, various flowering plants and weeds are present in the foreground with sitka spruces at the edge of the view on both sides and forests on Maxwell Point and distant Cape Lookout. Some marine algae is visible on the base of Pillar Rock along with some lichens.	
Water	4	Waves crashing on offshore rocks, water visible through arches, water overtopping and falling down rocks/reefs of rocky shoreline, surf line on sandy beach interesting due to elevation/distance.	
Color	4	Blue/green ocean with white surf, bright to blue/green vegetation (some brown where vegetation is dry), reds in salal, purple/white scattered flowers, light to dark gray/brown basalt rocks with golden tan lichen and white guano, tan sandy beach, gray fencing.	
Adjacent	3	Cape Meares Lighthouse, weather station, trail, viewing area with bench and signs, sitka spruce forest.	
Scarcity	5	View of Three Arch Rocks with all three arches visible. Multiple headlands in both direction (three major headlands), steep cliffs.	
Cultural	-0.5	Interpretive signage in foreground, guard rail in immediate foreground, small buoy to the north, house on the top of the cliff to the south.	
<b>Total</b>	<b>24</b>	<b>Class A View</b>	


## Cape Meares, State Scenic Viewpoint, View South

<b>SITE NAME</b> Cape Meares, State Scenic Viewpoint, View South		<b>SITE ID:</b> OPRD078	<b>COUNTY</b> Tillamook
<b>DESCRIPTION</b> This view is reached from the parking area at Cape Meares State Scenic Viewpoint and is located on a viewing deck overlooking the ocean and shoreline to the south of the Cape, including dramatic views of Maxwell Point, Three Arch Rocks and Cape Lookout.			
<b>DATE:</b> 10/3/12		<b>TIME:</b> 11:24	<b>WEATHER:</b> Clear
			<b>WIND:</b> Gentle Breeze
<b>Panorama Photos</b>			
			
<b>ATTRIBUTE</b>	<b>SCORE</b>	<b>DESCRIPTION</b>	
Landform	5	Maxwell Point with numerous small to mid-sized offshore rocks and seawacks at its base, Three Arch Rocks complex with two of the arches visible, steep vertical cliffs, rocky shoreline, coast range mountains in the distance leading out to Cape Lookout with a long sandy beach at the base, small cove with a sandy beach near Maxwell Point.	
Vegetation	4	Coastal scrub and various grasses in the immediate foreground including salal, ferns, horsetail, red dock, seawatch, along with a large spruce that punctuates the view in the foreground and other trees that frame the view. Forested Maxwell Point and Cape Lookout in the distance.	
Water	3.5	Waves crashing onto rocky shoreline, surfines coming into shore, water surging through arches and on Three Arch Rocks complex, small cove near Maxwell Point.	
Color	4	Various blue/green of the ocean with white seafoam and surf, dark gray/brown of Three Arch Rocks punctuates the ocean with white surf at the base, bright to dark green vegetation with scattered yellow flowers in the foreground, brown fence/guardrail and black asphalt trail in the immediate foreground.	
Adjacent	3	Park setting including parking lot, sitka spruce forest, interpretive structures, and other park facilities (e.g, picnic tables and trails). The ocean is also visible to the north.	
Scarcity	5	Framed view of Three Arch Rock with two arches visible. Multiple seawacks and rocks off steep vertical cliffs at Maxwell Point, view of Cape Lookout in the distance.	
Cultural	-0.5	Trail, guardrail in the immediate foreground, home on the cliff is slightly discordant.	
<b>Total</b>	<b>24</b>	<b>Class A View</b>	


## Oceanside Beach, State Recreation Site

<b>SITE NAME</b> Oceanside Beach, State Recreation Site		<b>SITE ID:</b> OPRD077	<b>COUNTY</b> Tillamook
<b>DESCRIPTION</b> This site is located at the edge of the parking lot at Oceanside State Recreation Site within the community of Oceanside. A framed view between vegetation focuses on Three Arch Rocks, slightly north of the site with a peak of Cape Lookout to the south.			
<b>DATE:</b> 10/3/12		<b>TIME:</b> 11:55	<b>WEATHER:</b> Clear
			<b>WIND:</b> Gentle Breeze
<b>Panorama Photos</b>			
			
<b>ATTRIBUTE</b>	<b>SCORE</b>	<b>DESCRIPTION</b>	
Landform	4	Three Arch Rocks National Wildlife Refuge complex (cave/arches visible) and Maxwell Point just to the north, flat sandy beach, small amount of driftwood, some small rocks at the base of small bluff. Cape Lookout is visible, but not in its entirety to the south.	
Vegetation	3	Vegetation frames the view and includes European beach grass, giant horsetail, willow, seawatch, morning glory, various weeds and planted species, headland ground cover/shrubs are visible on Maxwell Point along with a few stunted spruce.	
Water	3	Waves crashing on Three Arch Rocks.	
Color	3	Blue ocean with white surf/waves leading up to a tan sandy beach. Black/gray rocks (with some white guano) punctuate the blue ocean. Scattered light gray driftwood and dark gray cobbles, olive green willows, brownish green vegetation (much is dried up), scattered yellow dandelions.	
Adjacent	1	Parking lot in the foreground with restrooms, memorial, power lines, urban residential/some commercial development at Oceanside, forested hillsides with homes.	
Scarcity	4	Relatively close up view of Three Arch Rocks complex, Cape Lookout in the distance.	
Cultural	0	Three small buoys at Three Arch Rocks.	
<b>Total</b>	<b>18</b>	<b>Class B View</b>	


## Symons, State Scenic Viewpoint, Beach Access Viewpoint

<b>SITE NAME</b> Symons, State Scenic Viewpoint, Beach Access Viewpoint		<b>SITE ID:</b> OPRD076	<b>COUNTY</b> Tillamook
<b>DESCRIPTION</b> This site is located at Symons State Scenic Viewpoint on an overlook immediately off of the Netarts Oceanside Highway that leads into the community of Oceanside. Panoramic views focus on Three Arch Rocks, Maxwell Point, and Cape Lookout to the south.			
<b>DATE:</b> 10/3/12		<b>TIME:</b> 12:24	<b>WEATHER:</b> Clear
			<b>WIND:</b> Gentle Breeze
<b>Panorama Photos</b>			
			
<b>ATTRIBUTE</b>	<b>SCORE</b>	<b>DESCRIPTION</b>	
Landform	4.5	Three Arch Rocks National Wildlife Refuge complex and Maxwell Point to the north, Netarts Spit, coast range mountains leading out to Cape Lookout, long sandy beach, multiple streams on beach, coastal plain and dunes, some scattered driftwood, some cobble near the stream in the foreground.	
Vegetation	4	Stunted shore pine in the immediate foreground with a few scotch broom, blackberry, sword ferns and other ferns, salal, native rose, seawatch, European beach grass, willow, ivy, yarrow, thistle. Distant coastal forest at Cape Lookout, Sitka spruce and shrubs at Maxwell point, wetland plants on the beach to the south and a few sea rocket. Some seaweed in the wrack.	
Water	3.5	Multiple streams onto the beach, Netarts Bay outlet/part of the estuary, waves crashing on Three Arch Rocks and Maxwell Point cliffs/rocky shore.	
Color	3	Blue ocean with white surf leading up to a tan sandy beach. Dark gray/brown offshore rocks. Bright green to brownish and sage/yellow vegetation, blue/green willows, gray driftwood and cobbles, red rosehips, some yellow flowers.	
Adjacent	1	Netarts/Oceanside sanitary plant in the foreground with some homes on the hills, telephone poles, county road, and forested hillsides.	
Scarcity	4	View of Three Arch Rocks, Netarts Bay outlet and spit, expansive views of Cape Lookout headland.	
Cultural	0	Three small buoys in the water, a crab pot in the water, entrance to Maxwell Point Cave/Trail at the base of the cliff at the edge of the view, clearcuts in the distance at the edge of the view.	
<b>Total</b>	<b>20</b>	<b>Class A View</b>	


## Cape Lookout State Park, Headland trail, View North

<b>SITE NAME</b> Cape Lookout State Park, Headland trail, View North		<b>SITE ID:</b> OPRD074	<b>COUNTY</b> Tillamook
<b>DESCRIPTION</b> This viewpoint is at a clearing on the Cape Trail, reached from either the Cape Lookout State Park day-use area near the campground or the trailhead parking lot to the south. Elevated sweeping ocean and shoreline views to the north include multiple capes.			
<b>DATE:</b> 8/22/12		<b>TIME:</b> 12:02	<b>WEATHER:</b> Partly cloudy, very distant fog/clouds
			<b>WIND:</b> Light BreezeLight Breeze
<b>Panorama Photos</b>			
			
<b>ATTRIBUTE</b>	<b>SCORE</b>	<b>DESCRIPTION</b>	
Landform	5	Multiple capes are visible to the north including distant Tillamook Head, Cape Falcon, Cape Meares, and Three Arch Rocks. Steep, dramatic vertical bluffs drop down below the viewpoint affording views of a small rocky cove, forested hillsides, broad views of a long sandy beach/spit at Netarts Spit and Netarts Bay estuary, coast range mountains (including Saddle Mt)-Columbia basaltic ridge, and a wide expanse of ocean.	
Vegetation	5	In the immediate foreground is sitka spruce forest, salal, salmonberry, twinberry, thimbleberry, with interesting sitka spruce and hemlock forest in the middle and background, some high marsh vegetation is visible by the spit and estuary, marine seaweed and kelp are visible in the cove below on the rocky shoreline.	
Water	4	Waves crashing (or lapping today) on the rocky shoreline and within the small cove below the viewpoint, waves crashing on distant rocks (in different conditions), Netarts Estuary.	
Color	4	Bright green shrubbery, tan/white beach, blue/green ocean with white foam on surf, dark green forest, light green/reddish salal, light gray offshore rocks with white guano at Three Arch Rocks, green marine algae, gray/brown basalt cliffs, variety of home colors at Oceanside and Netarts (light colored stick out more).	
Adjacent	5	Dense coastal forest with a natural trail through the forest provides a very natural and remote setting/backdrop for this view.	
Scarcity	5	View of Three Arch Rocks, unique position of view from the cape affords views of multiple distant headlands (Tillamook Head, Cape Falcon, Cape Meares) , elevated view of the estuary and sand spit.	
Cultural	-2	Clearcuts in the forests above Netarts Bay, filtered view of the campground at Cape Lookout State Park, homes- especially light colored ones are slightly discordant, cell tower above Netarts, trail is at the edge of the view to the west.	
<b>Total</b>	<b>26</b>	<b>Class A View</b>	


## Cape Lookout State Park, End of Headland Trail, View South

<b>SITE NAME</b> Cape Lookout State Park, End of Headland Trail, View South		<b>SITE ID:</b> OPRD075	<b>COUNTY</b> Tillamook
<b>DESCRIPTION</b> This viewpoint is at Cape Lookout State Park at the tip of Cape Lookout, reached by hiking the Cape Trail from either the day-use area near the campground or the trailhead parking lot to the south. Elevated sweeping ocean and shoreline views to the south include multiple capes.			
<b>DATE:</b> 8/22/12	<b>TIME:</b> 11:11	<b>WEATHER:</b> Mostly sunny	<b>WIND:</b> Light BreezeLight Breeze
<b>Panorama Photos</b>			
			
<b>ATTRIBUTE</b>	<b>SCORE</b>	<b>DESCRIPTION</b>	
Landform	5	Multiple capes are visible to the south including distant Cape Foulweather, Cascade Head, Cape Kiwanda/Haystack Rock. Steep, dramatic vertical cliffs drop down below the viewpoint affording broad views of a long sandy beach and dunes system to the south, coast range mountains, the mouth of Sandlake estuary and multiple streams onto the beach.	
Vegetation	3	Scrub community on the headland (in the immediate foreground) includes twinberry, thimbleberry, and coyote brush, along with a few sitka spruce clinging to the cliffs. On the cliffs are herbaceous communities with native rose, coyote brush and herb grasses, salal, and more sitka spruce. Sitka spruce forest is visible along the headland and forested dunes/upland forests are visible along the coastline to the south.	
Water	4	Waves crashing on the cliffs (potential for, lapping today), unusually broad expanse of ocean views afforded by the elevation and location two miles out, foam/current lines provide visual interest.	
Color	4	Various blues of the ocean, primarily dark deep blue with white streaks of foam today, white sandy beach, dark sitka spruce forest, bright green shrubs, tan bluffs and brown cliffs.	
Adjacent	4	Trail, bench, fencing (park features), sitka spruce forest, coastal scrub.	
Scarcity	5	Viewpoint position two miles out on the cape affords dramatic views of a wide expanse of ocean along with distant views of multiple capes (Cape Kiwanda, Cascade Head, Cape Foulweather) all visible from this point.	
Cultural	0	Distant homes on the north side of Cape Kiwanda, Camp Meriweather visible in the distance.	
<b>Total</b>	<b>25</b>	<b>Class A View</b>	


## Tierra del Mar

<b>SITE NAME</b> Tierra del Mar		<b>SITE ID:</b> TIL004	<b>COUNTY</b> Tillamook
<b>DESCRIPTION</b> The viewpoint is accessed from the end of Roma Avenue on a trail to the beach. The viewpoint is on the beach with views to Cape Kiwanda to the south and Cape Lookout to the north. The view is primarily a beach and ocean view with headlands at either end of the panorama.			
<b>DATE:</b> 6/26/12	<b>TIME:</b> 14:30	<b>WEATHER:</b> Partly Sunny	<b>WIND:</b> Light Breeze
<b>Panorama Photos</b>			
			
<b>ATTRIBUTE</b>	<b>SCORE</b>	<b>DESCRIPTION</b>	
Landform	4	Haystack Rock is visible and Cape Kiwanda and Cape Lookout.	
Vegetation	1	No foreground vegetation and all other vegetation very distant.	
Water	0	No additional water features.	
Color	2	Light tan sandy beach, sand colors on Cape Kiwanda and distant vegetation colors.	
Adjacent	1	Bluff natural area and some limited development with riprap armoring above beach.	
Scarcity	1	Common view of beach with headlands to north and south.	
Cultural	0	No development in view that makes an impact.	
<b>Total</b>	<b>9</b>	<b>Class C View</b>	


## Cape Kiwanda, McPhillips Beach Access

<b>SITE NAME</b> Cape Kiwanda, McPhillips Beach Access		<b>SITE ID:</b> OPRD073	<b>COUNTY</b> Tillamook
<b>DESCRIPTION</b> This viewpoint is from the beach just below the parking lot/beach access at McPhillips Beach. The view focuses on Cape Kiwanda and Haystack Rock to the south, but also includes the views of Cape Lookout to the north.			
<b>DATE:</b> 8/22/12		<b>TIME:</b> 13:33	<b>WEATHER:</b> Clear with distant fog near horizon
<b>WIND:</b> Gentle Breeze			
<b>Panorama Photos</b>			
			
<b>ATTRIBUTE</b>	<b>SCORE</b>	<b>DESCRIPTION</b>	
Landform	4	Haystack Rock and unique sandstone structure at Cape Kiwanda, along with the rocky formation/point of land on the north side of the view provide interest on either end of panoramic views of the ocean. Small offshore rocks off the wide sandy beach, a small stream outlet and views of Cape Lookout to the north add variety.	
Vegetation	2	Scattered/windswept vegetation at Cape Kiwanda, beach grass and salal/shore pine along the shoreline, distant forest at Cape Lookout.	
Water	3	Stream outlet onto the beach, waves crashing on rocky shoreline at Cape Kiwanda and Haystack Rock, waves on smaller offshore rocks/some overtopping.	
Color	3	Blue/green ocean with white waves, gray/black basalt offshore rocks, light tan sandy beach, orange/brown sandstone on bluffs, dark green vegetation and brown cliffs at Cape Lookout in the distance.	
Adjacent	3	Sitka spruce/shore pine forest, coastal bluffs, small wetland area associated with the creek, motor vehicle beach access, signs/fencing for bluff restoration.	
Scarcity	3	View of Cape Kiwanda and Haystack Rock-somewhat close to the viewpoint, distant views of Cape Lookout.	
Cultural	-1	Small buoy near Cape Kiwanda, scattered cars on the beach (pretty constant due to motor vehicle access and driveability of the beach).	
<b>Total</b>	<b>17</b>	<b>Class B View</b>	


## Pacific City, Beach Access

<b>SITE NAME</b> Pacific City, Beach Access		<b>SITE ID:</b> TIL006	<b>COUNTY</b> Tillamook
<b>DESCRIPTION</b> This viewpoint is from the beach just below the parking lot for the beach and dory fleet access at Pacific City. The view focuses on Cape Kiwanda and Haystack Rock, but also includes the distant beach views to the south. The view includes heavy uses from beach vehicles, dory fleet and recreational users in the water and on the dunes.			
<b>DATE:</b> 6/26/12		<b>TIME:</b> 15:15	<b>WEATHER:</b> Sunny
			<b>WIND:</b> Light Breeze
<b>Panorama Photos</b>			
			
<b>ATTRIBUTE</b>	<b>SCORE</b>	<b>DESCRIPTION</b>	
Landform	4.5	Haystack Rock, Cape Kiwanda provides the most relief in the view. Unique sandstone structures and intertidal features on Cape and Rock also add to view. Cascade Head visible to the south.	
Vegetation	2	No vegetation in foreground. Vegetation is distant and primarily grasses and forest with little detail.	
Water	2	Wave breaking on Cape Kiwanda and Haystack Rock are only water features.	
Color	3.5	Ocean water greens/blues. Tan sandy beach. Sandstone on Cape Kiwanda provides reds/browns. Forests and agriculture lands to the south add to color diversity.	
Adjacent	0	Adjacent development, parking lot and highway do not add to view.	
Scarcity	5	Cape Kiwanda is a very unique feature as well as the large haystack rock with arch.	
Cultural	-2	Regulatory signs, beach automobile traffic detract from the view. Dory fleet and navigational aid add to the view.	
<b>Total</b>	<b>15</b>	<b>Class B View</b>	


## Bob Straub State Park, Day Use Area

<b>SITE NAME</b> Bob Straub State Park, Day Use Area		<b>SITE ID:</b> OPRD072	<b>COUNTY</b> Tillamook
<b>DESCRIPTION</b> The viewpoint, accessed from the day use area at Bob Straub State Park, is on the dunes above the beach with Cape Kiwanda to the north and Cascade Head to the south. The view is primarily a beach and ocean view with headlands at either end of the panorama.			
<b>DATE:</b> 8/22/12		<b>TIME:</b> 14:05	<b>WEATHER:</b> Clear with distant fog/clouds
			<b>WIND:</b> Gentle Breeze
<b>Panorama Photos</b>			
			
<b>ATTRIBUTE</b>	<b>SCORE</b>	<b>DESCRIPTION</b>	
Landform	4	Cape Kiwanda and Haystack Rock to the north with a peak of Cape Lookout in the distance, coastal dunes and long sandy beach to the north and south. Cascade Head in the distance to the south with a small point of land north of Cascade Head also visible. Small amount of scattered driftwood on the beach.	
Vegetation	2	Primarily European beach grass on the dunes to the north and south, with distant sitka spruce to the north and south, including sparse vegetation/trees visible on Cape Kiwanda and forest on the point of land to the south. Some lichens on Haystack Rock. Minimal drift kelp.	
Water	2	Waves crashing on Haystack Rock and Cape Kiwanda under different ocean conditions.	
Color	3	Blue/green ocean with white surf leading to a tan sandy beach with yellowish green beach grass, gray basalt with white guano and orange lichens at Haystack Rock, orange/tan sandstone at Cape Kiwanda, scattered gray driftwood, red wall/gray development/homes at Pacific City at edge of view.	
Adjacent	3	Dunes, residential homes, sitka spruce forest, coast range mountains.	
Scarcity	3	Cascade Head, Cape Kiwanda (unique sandstone headland), with view of Haystack Rock, however, all are somewhat distant.	
Cultural	-1	Cars on the beach at Pacific City, development at Pacific City (including red support wall above condo development) and homes above dunes, homes near Cascade Head, small buoy off the cape.	
<b>Total</b>	<b>16</b>	<b>Class B View</b>	


## Winema Wayfinding

<b>SITE NAME</b> Winema Wayfinding		<b>SITE ID:</b> TIL005	<b>COUNTY</b> Tillamook
<b>DESCRIPTION</b> The viewpoint is a highway wayside with interpretive signs. There is a pullout off of Highway 101 with a rock wall and sidewalk for the viewing area. The site is high on the hillside and above Daley Lake and Camp Wi-ne-ma. The perspective gives a distant view to the ocean, both to the north and south.			
<b>DATE:</b> 6/26/12		<b>TIME:</b> 16:00	<b>WEATHER:</b> Sunny
			<b>WIND:</b> Light Breeze
<b>Panorama Photos</b>			
			
<b>ATTRIBUTE</b>	<b>SCORE</b>	<b>DESCRIPTION</b>	
Landform	3	Distant offshore rocks and a larger dune behind the beach. No headland views or cliffs within view.	
Vegetation	4	Mix of terrestrial vegetation including forest, bog and wetlands and flowering bushes. Beach grass on dunes as well.	
Water	4.5	Wetland area, mouth of Daley Lake outlet to ocean.	
Color	4	Vegetation colors very diverse with yellows/pinks/blues. Lake and ocean water colors mix of browns and blues. Tan sandy beach.	
Adjacent	0	Highway 101 and parking lot along with overhead utilities. No added contribution to view.	
Scarcity	2.5	Common beach view with sweeping ocean view. Daley Lake and wetland add to uniqueness.	
Cultural	-1	Camp Wi-ne-ma in view with metal roofs and mobile structures. Utility lines visible to south.	
<b>Total</b>	<b>17</b>	<b>Class B View</b>	


## Proposal Rock, Neskowin

<b>SITE NAME</b> Proposal Rock, Neskowin		<b>SITE ID:</b> TIL007	<b>COUNTY</b> Tillamook
<b>DESCRIPTION</b> The viewpoint is from beach just to the east of Proposal Rock. This is close to the mouth of Slab Creek that comes from the east. The view focuses on the Rock with panoramic views to the south and north. The beach area is broad and flat at the viewpoint and is accessed from a State Park parking lot.			
<b>DATE:</b> 6/26/12		<b>TIME:</b> 17:00	<b>WEATHER:</b> Sunny
			<b>WIND:</b> Light Breeze
<b>Panorama Photos</b>			
			
<b>ATTRIBUTE</b>	<b>SCORE</b>	<b>DESCRIPTION</b>	
Landform	5	Proposal Rock, Cape Lookout, Cape Kiwanda, Cascade Head, Haystack Rock and Three Arches are all visible from site. Beach is interesting broad area where the mouth of Neskowin Creek outlet is located.	
Vegetation	4	Proposal Rock has flowering bushes, shrubs, forests and algae. The headlands have forested and meadow areas.	
Water	4	Neskowin Creek and cove to the south of the viewpoint as well as wave action on Proposal Rock and headlands.	
Color	3	Beach sand is uniformly tan; ocean color is also uniform at this elevation. Proposal Rock vegetation and rock provide whites/greens/yellows/grays.	
Adjacent	0	Development does not add to the views at the site.	
Scarcity	4	Proposal Rock size and vegetation is unique as well as its location so close to beach.	
Cultural	-1	Some riprapping and fencing in the view.	
<b>Total</b>	<b>19</b>	<b>Class A View</b>	


## Cascade Head

<b>SITE NAME</b> Cascade Head		<b>SITE ID:</b> TIL008	<b>COUNTY</b> Tillamook
<b>DESCRIPTION</b> The viewpoint is the upper viewpoint accessed from the upper trailhead. The access is from Highway 101 on USFS roads to the trailhead. The walk to the viewpoint is under one mile and on a well-developed trail in the forest. The viewpoint is in an open meadow with a southern and western aspect.			
<b>DATE:</b> 6/26/12		<b>TIME:</b> 18:20	<b>WEATHER:</b> Sunny
			<b>WIND:</b> Light Breeze
<b>Panorama Photos</b>			
			
<b>ATTRIBUTE</b>	<b>SCORE</b>	<b>DESCRIPTION</b>	
Landform	5	Cape Foulweather visible in distance, steep drop to mouth of the Salmon River. Headland at Roads End in middle ground. Rolling landscape towards Lincoln City. Offshore rock below.	
Vegetation	5	Meadows with wildflowers, shore pine, forests, and estuary vegetation below. Beach grass on beach below forested headlands in distance.	
Water	4	Salmon and Siletz Rivers are visible as well as Devils Lake. Wave action on the headlands and rock below.	
Color	5	Meadows with green/brown and flowering plants. Forest colors mixed with dark and light greens. Estuary on Salmon River a mix of brown/black/tan vegetation. Mix of sand beach colors, tan/brown. Green/blue ocean colors and distant gleaming ocean far offshore.	
Adjacent	5	Mostly complete forest view, with Salmon River and Estuary adding greatly to the view.	
Scarcity	5	Very unique height and perspective with sweeping coast-long views to the south and out to the ocean.	
Cultural	-0.5	Lincoln City development in the view.	
<b>Total</b>	<b>28.5</b>	<b>Class A View</b>	


## Roads End, State Recreation Site

<b>SITE NAME</b> Roads End, State Recreation Site		<b>SITE ID:</b> LIN008	<b>COUNTY</b> Lincoln
<b>DESCRIPTION</b> Viewpoint is on the beach accessed from a small parking lot between NE 72nd and NE 74th off Roads End. The viewpoint was taken from the beach with a view of the beach up to the headland to the north and south along the development.			
<b>DATE:</b> 8/21/12		<b>TIME:</b> 17:00	<b>WEATHER:</b> Sunny
			<b>WIND:</b> Light Breeze
<b>Panorama Photos</b>			
			
<b>ATTRIBUTE</b>	<b>SCORE</b>	<b>DESCRIPTION</b>	
Landform	4	Roads End headland and Pauly Rock offshore. The Thumb headland clearly in the middle ground view. Curving beach as it meets the headland, creating a cove. Bluffs along the shore of varying height. Boiler Bay distant to the south.	
Vegetation	1.5	Limited vegetation in the foreground. Some washed up kelp. Distant forests on headlands.	
Water	2.5	Outfall creek at the viewpoint, waves on the rocks offshore and on the headlands.	
Color	2.5	Headland provides reds and browns with exposed rocks and soil. Bluffs have tan and yellow sandstone exposed. Tan sandy beach.	
Adjacent	0	Heavily armored bluffs with seawalls. Single home development dense along the bluff. Forests in the background.	
Scarcity	3	Headland view and cove at the end of the beach is unique.	
Cultural	0	Development distant to the south in Lincoln City.	
<b>Total</b>	<b>13.5</b>	<b>Class B View</b>	


## Roads End State Park

<b>SITE NAME</b> Roads End State Park		<b>SITE ID:</b> OPRD070	<b>COUNTY</b> Lincoln
<b>DESCRIPTION</b> This viewpoint is located on a bluff adjacent to the parking lot at Roads End State Recreation Site on the north end of Lincoln City and provides views of a broad sandy beach with Cascade Head to the north.			
<b>DATE:</b> 9/11/12		<b>TIME:</b> N/A	<b>WEATHER:</b> Clear with distant fog at horizon, north at Cascade Head and south <b>WIND:</b> Light Breeze
<b>Panorama Photos</b>			
			
<b>ATTRIBUTE</b>	<b>SCORE</b>	<b>DESCRIPTION</b>	
Landform	4	Coastal headland (Cascade Head) to the north with a broad sandy beach to the north and south with steep bluffs and multiple points of land (including Roads End), Logan Creek outlet onto beach with some associated cobble, small offshore rocks to the south off Cascade Head.	
Vegetation	3	Ornamental hedge in the immediate foreground and some trampled turfgrass, sitka spruce and coastal scrub with sitka, willow, salal, beach grass and dunegrass, blackberry also in the foreground. Forested and grassy slopes at Cascade Head with sitka spruce and coastal grasslands visible.	
Water	3	Logan Creek outlet onto beach, waves crashing on rocks/shoreline at the headland and offshore rocks.	
Color	3	Blue/green ocean with white frothy surf, gray driftwood scattered on tan sandy beach, gray offshore rocks (with some white guano) and cobbles, gray/tan coastal bluffs, dark green sitka spruce in distance and bright green shrubs in foreground and along bluffs.	
Adjacent	0	Primarily urban residential development including homes, power lines, roads, with coastal hills in the background with additional homes. Park support structures including sizeable parking lot, restrooms, benches and signs in the foreground.	
Scarcity	3	Proximity to Cascade Head.	
Cultural	-2	Weather stations, some homes at the edge of the view, flagpole, deck, riprap and seawalls along the shoreline are each slightly discordant and detract from the view.	
<b>Total</b>	<b>14</b>	<b>Class B View</b>	


## Lincoln City 21st Street

<b>SITE NAME</b> Lincoln City 21st Street		<b>SITE ID:</b> LIN007	<b>COUNTY</b> Lincoln
<b>DESCRIPTION</b> This viewpoint is taken from a public staircase that connects NW 21st Street to the beach. The staircase is several hundred feet long and includes viewpoints from landings. The access includes a small parking lot between hotels on top of the bluff. The view provides a high vantage point of the ocean and a sweeping view of the beach. Assessment performed from highest landing on staircase just below top.			
<b>DATE:</b> 8/21/12		<b>TIME:</b> 16:00	<b>WEATHER:</b> Sunny
			<b>WIND:</b> Light Breeze
<b>Panorama Photos</b>			
			
<b>ATTRIBUTE</b>	<b>SCORE</b>	<b>DESCRIPTION</b>	
Landform	3.5	Tall and steep bluffs line the beach. Distant views of Cascade Head and headland at Roads End. Offshore rocks near and far from beach are visible. Long sandy beach.	
Vegetation	3	Flowering shrubs on bluff in foreground. Blackberry, shore pine, beach grass, morning glory and salal on the bluff. Distant forest and meadows on Cascade Head.	
Water	1	Offshore rocks provide some additional features with breaking waves.	
Color	3	Flowers provide yellows and whites. Sandy beach is tan and brown. Dark brown rock at base of bluffs. Ocean uniformly blue.	
Adjacent	1.5	Dense hotel development, but developed staircase and point on the landing screens some of the development.	
Scarcity	2	Relatively common beach view. Height is an added feature.	
Cultural	0	Riprap, cars on the beach to the south and regulatory signs are a slight negative, but staircase is slight positive.	
<b>Total</b>	<b>14</b>	<b>Class B View</b>	


## D River, State Recreation Site

<b>SITE NAME</b> D River, State Recreation Site		<b>SITE ID:</b> OPRD069	<b>COUNTY</b> Lincoln
<b>DESCRIPTION</b> This viewpoint is located at the edge of the parking lot at D River State Recreation Site in the middle of Lincoln City and provides views of a broad sandy beach with Cascade Head in the distance to the north.			
<b>DATE:</b> 9/11/12		<b>TIME:</b> 9:55	<b>WEATHER:</b> Clear with distant fog
<b>WIND:</b> Light Breeze			
<b>Panorama Photos</b>			
			
<b>ATTRIBUTE</b>	<b>SCORE</b>	<b>DESCRIPTION</b>	
Landform	3	Coastal headland (Cascade Head) in the distance to the north with a broad sandy beach to the north and south (with some scattered driftwood). Point of land at Roads End, D River outlet onto beach with some associated cobble, and small offshore rocks.	
Vegetation	2	European beach grass, distant sitka spruce forest and coastal grasslands at Cascade Head, sea rocket.	
Water	3	D River outlet onto the beach, small pools created by D River on the beach create some visual interest.	
Color	3	Blue/green ocean with white surf, tan sandy beach, gray cobbles and driftwood, regulatory sign has various colors (brown/blue/yellow), gray seawall, dark green forest in distance, brown.green beach grass, tan hotel.	
Adjacent	0	Commercial and residential buildings and development, including multi-story buildings, Highway 101, coast range mountains in the distance behind development, seawalls, riprap, day-use support structures (e.g., parking lot, benches, paved sidewalk), lots of power lines and lamp posts.	
Scarcity	2	Cascade Head is visible and you can pick out the grassy headland which is not common on the north coast but it is at a distance, Roads End.	
Cultural	-2	Riprap, seawalls, hotel blocking the view to the south, signage on beach, multi-story commercial buildings, homes at the edge of view.	
<b>Total</b>	<b>11</b>	<b>Class C View</b>	


## Canyon Drive, Lincoln City

<b>SITE NAME</b> Canyon Drive, Lincoln City		<b>SITE ID:</b> LIN004	<b>COUNTY</b> Lincoln
<b>DESCRIPTION</b> The viewpoint is just below a small parking area on Canyon Drive. The access sits in the low spot in the bluff where Agnes Creek comes through. The viewpoint includes Nelscott Reef and the area is used during surf events. During the site visit, beach recreation use was high.			
<b>DATE:</b> 8/21/12		<b>TIME:</b> 4:30PM	<b>WEATHER:</b> Sunny
			<b>WIND:</b> Light Breeze
<b>Panorama Photos</b>			
			
<b>ATTRIBUTE</b>	<b>SCORE</b>	<b>DESCRIPTION</b>	
Landform	2.5	Narrow sandy beach against steep bluffs. Cascade Head and Roads End headland visible to the north. Offshore rocks distant to the south. Some cobble on the beach at the Agness Creek outlet.	
Vegetation	1.5	Forest and grasslands distant on the headlands.	
Water	1	Agnes Creek on the beach, some offshore rocks with wave action. Not visible during visit, but the Nelscott Reef wave breaks offshore of the viewpoint.	
Color	2	Headlands have some muted browns and green from meadows and forests. Very clear water with greens/blues.	
Adjacent	2	Dense development and parking lot right at access point. Seawalls and riprap along bluff toe. Regulatory signs at the access.	
Scarcity	1.5	Common view, though Cascade Head and Nelscott Reef add to uniqueness.	
Cultural	0	Roads End development in the distance to the north.	
<b>Total</b>	<b>10.5</b>	<b>Class C View</b>	


## Nelscott Parking Lot

<b>SITE NAME</b> Nelscott Parking Lot		<b>SITE ID:</b> LIN005	<b>COUNTY</b> Lincoln
<b>DESCRIPTION</b> This viewpoint is from a developed viewing area on top of a seawall at a parking lot off of Anchor Drive. The site is surrounded by dense residential development and hotels. It provides beach access for a larger broad beach.			
<b>DATE:</b> 8/21/12		<b>TIME:</b> 3:30PM	<b>WEATHER:</b> Sunny
			<b>WIND:</b> Light Breeze
<b>Panorama Photos</b>			
			
<b>ATTRIBUTE</b>	<b>SCORE</b>	<b>DESCRIPTION</b>	
Landform	3	Offshore rocks are close to beach. Distant headlands to the north and south with Cascade Head and Boiler Bay visible. Bluffs and exposed cliffs along beaches.	
Vegetation	1	Beach grass to the north, some distant forests on the headlands. Limited to no vegetation in the foreground.	
Water	2	Baldy Creek to the south flows from a culvert in the seawall. Offshore rocks with wave action.	
Color	2	Greens/blues in the ocean. Tan sandy beach with some variations in contrast. Red sandstone in the bluff and greens from grass along the bluffs.	
Adjacent	1	Developed viewsite includes cast park benches, decorative wall and signage. Dense development and hotel next to site. The development captures historic 1930's collage design.	
Scarcity	2	Offshore rocks, especially at low tide make this site more diverse than other locations nearby.	
Cultural	1	Developed viewpoint amenities, fence and walkway add to view.	
<b>Total</b>	<b>12</b>	<b>Class B View</b>	


## Pointe Park/Beach Ave, Siletz River Overlook

<b>SITE NAME</b> Pointe Park/Beach Ave, Siletz River Overlook		<b>SITE ID:</b> LIN006	<b>COUNTY</b> Lincoln
<b>DESCRIPTION</b> The viewpoint is from a small city-owned park on the bluff overlooking the mouth of the Siletz River. The site includes some parking and is in a residential neighborhood. The view is primarily to the south and partially filtered through trees.			
<b>DATE:</b> 8/21/12		<b>TIME:</b> 2:30PM	<b>WEATHER:</b> Sunny
			<b>WIND:</b> Light Breeze
<b>Panorama Photos</b>			
			
<b>ATTRIBUTE</b>	<b>SCORE</b>	<b>DESCRIPTION</b>	
Landform	5	Mouth and estuary of the Siletz River includes spit, tidal flats, and islands. Bluff view includes foothills of Coast Range, headland at Boiler Bay. Dunes and mudflats at base of bluff viewpoint.	
Vegetation	4	Flowering shrubs, shore pine, beach grass and salal in foreground and on spit. Dark and tan sands. Forests on distant ridges and heads.	
Water	4.5	Many mixing currents and wave actions at the mouth of the Siletz River including standing waves, tidal streams, and complex wave shapes. River and estuary contribute greatly to the view.	
Color	3.5	Mix of dark to bright green colors on the spit. Distant forests of dark green. Mixing river and ocean water, colors of brown/ green/blue. Sand is dark and tan, and dark brown mudflats. Foreground vegetation provides orange, greens and reds.	
Adjacent	0	Residential development, lots cleared for building.	
Scarcity	5	Very unique view of the mouth of the Siletz River and spit. Sweeping southern view. Very unique wave action at the mouth of the Siletz River.	
Cultural	-0.5	Development on the spit, and chainlink fence and distant logging detract some from view.	
<b>Total</b>	<b>21.5</b>	<b>Class A View</b>	


## Gleneden Beach, State Recreation Site

<b>SITE NAME</b> Gleneden Beach, State Recreation Site		<b>SITE ID:</b> OPRD068	<b>COUNTY</b> Lincoln
<b>DESCRIPTION</b> This viewpoint is located off a short paved trail from the parking lot at Gleneden Beach State Recreation Site to the south of Lincoln City and provides views of a broad sandy beach with Roads End/Cascade Head to the north and Boiler Bay to the south.			
<b>DATE:</b> 9/11/12		<b>TIME:</b> 10:30	<b>WEATHER:</b> Clear with distant fog
			<b>WIND:</b> Gentle Breeze
<b>Panorama Photos</b>			
			
<b>ATTRIBUTE</b>	<b>SCORE</b>	<b>DESCRIPTION</b>	
Landform	3	Cape Lookout is visible in the distance, with Roads End/Cascade Head to the north with some offshore rocks, the point of land at Boiler Bay is visible to the south, with a broad sandy beach with limited/scattered driftwood being the focus of the view with coastal bluffs to the north and south.	
Vegetation	3	Salal, angelica and some stunted shore pine in the immediate foreground, stunted shore pine to the north along with sitka spruce (including snags and dying trees) with bracken fern, pacific aster, and reedgrass. Distant (forested) vegetation at Cascade Head and Boiler Bay.	
Water	1	Waves on rocky shoreline at Boiler Bay and Roads End (both in the distance)	
Color	3	Blue/green ocean with white seafoam and surf, tan sandy beach, gray driftwood, gray riprap, bright green/redsalal, purple aster flowers, gray snags, brown/blue homes with gray/brown roofs.	
Adjacent	2	Park setting including parking lot, benches, picnic tables with a lawn/picnic area and trails, along with residential homes.	
Scarcity	1	Distant view of Cascade Head, Boiler Bay, and Cape Lookout.	
Cultural	-1	Two homes to the south with a deck that protrudes slightly into the view with riprap at the base of the homes on the beach. Barely visible day-use parking lot at Boiler Bay (visible because of glint of cars, only).	
<b>Total</b>	<b>12</b>	<b>Class B View</b>	


## Fishing Rock, State Recreation Site

<b>SITE NAME</b> Fishing Rock, State Recreation Site		<b>SITE ID:</b> OPRD067	<b>COUNTY</b> Lincoln
<b>DESCRIPTION</b> This site at Fishing Rock State Recreation Site is located on a point of land that protrudes slightly into the ocean within the community of Lincoln Beach. Views include interesting rock formations in the foreground, with Boiler Bay to the south and Cascade Head to the north.			
<b>DATE:</b> 9/11/12		<b>TIME:</b> 11:00	<b>WEATHER:</b> Clear with distant fog near horizon
<b>WIND:</b> Gentle Breeze			
<b>Panorama Photos</b>			
			
<b>ATTRIBUTE</b>	<b>SCORE</b>	<b>DESCRIPTION</b>	
Landform	4	Points of land at Boiler Bay to the south, Cascade Head/Roads End to the north, with Cape Lookout in the distance. Broad sandy beach to the north with coastal bluffs, nearshore and offshore rocks and shallow reefs, a small cove at Fogarty Beach, rocky shoreline, tidepools and other interesting foreground rock formations, coast range mountains in the distance.	
Vegetation	3	Various seaweed and kelp present in the water and on rocks, including visually interesting sea palm (Postelsia) on wave-pounded rocks. Distant sitka spruce forest to the south near Boiler Bay, along with scrub shrub, various lichens and mosses on rocks, beach grass along the shoreline to the north, distant grassland vegetation at Cascade Head.	
Water	5	Surge channels, waves crashing on rocks and overtopping rocks, small spout, caves, tidepools, Boiler Bay, "waterfalls" (waves washing/rushing over rocks). Lots of diversity and interaction between water and rocks in the foreground provide a lot of visual interest.	
Color	4	Blue/green/brown colors in the ocean with white surf and seafoam, dark brown kelp in the water, dark gray/black offshore rocks, light brown sandstone cliffs, white guano on rocks, vibrant/bright to dark green vegetation, tan sandy beach with gray riprap and cobbles on the beach. Various home colors.	
Adjacent	3	Forested bluff with scrub and cedar, sitka spruce and other stunted vegetation, residential homes, forested hillsides.	
Scarcity	3	Close up view of interesting rocky geologic features that interact with water in visually pleasing ways. Projected viewpoint into the ocean offers a view of distant Cascade Head, Cape Lookout and Boiler Bay.	
Cultural	-2	Boiler Bay SSV(cars and Highway 101), rural residential homes to the north and south along the shoreline within (but largely at the edge of) the view, cell towers, hotels, condos, and other commercial development, stairways to the beach, clearcut to the south near Boiler Bay.	
<b>Total</b>	<b>20</b>	<b>Class A View</b>	


## Fogarty Creek, State Recreation Area

<b>SITE NAME</b> Fogarty Creek, State Recreation Area (on beach)		<b>SITE ID:</b> OPRD066	<b>COUNTY</b> Lincoln
<b>DESCRIPTION</b> The viewpoint is on the beach adjacent to Fogarty Creek State Recreation Area and provides views of a small sandy cove surrounded by rocky points of land on each end, along with rocky features on the south end that protudes slightly into the ocean.			
<b>DATE:</b> 9/11/12		<b>TIME:</b> 11:55	<b>WEATHER:</b> Clear, distant fog
			<b>WIND:</b> Gentle Breeze
<b>Panorama Photos</b>			
			
<b>ATTRIBUTE</b>	<b>SCORE</b>	<b>DESCRIPTION</b>	
Landform	4	Points of land on each end creating a small sandy cove, relatively large rocks on the beach and some smaller offshore rocks, limited/scattered driftwood, eroding bluffs to the north and south with interesting forms/textures.	
Vegetation	3	Coastal scrub forest with sitka spruce and salal in the foreground to the south and north along the bluffs, blackberry and other weeds to the north along with salal, sitka spruce and shore pine. Rafts of bull kelp and other seaweed in the rather substantial wrack line. Intertidal marine algae on rocks and kelp visible subtidally in the water.	
Water	3.5	Waves crashing on and overtopping rocks, small cove, spout, waves crashing on bluffs/rocky shoreline.	
Color	4	Green/blue ocean with white surf and foam creates interesting patterns due to the small cove and dark colored kelp creates additional contrast in the water, sandstone/tan bluffs, gray mudstone and tan sandy beach, orange iron layer in the bluffs, gray riprap, rust colored rocks on the beach, various greens of scrub and darker green of forest to the south.	
Adjacent	3	Primarily a natural beach/park setting with support features (e.g., beach access ramps to the beach), Fogarty Creek, forested hillsides, driftwood, beach, vegetated bluffs with some development including Highway 101 and bridge, hotel, riprap below the hotel which looks similar to the natural rocks on the beach to the south, and power lines.	
Scarcity	3	Large rocks on the beach, small pocket cove, interesting rock formations on the beach and the bluffs.	
Cultural	-1	Riprap to the north blends in somewhat because of its color and similar looking naturally eroding cliff/rocks to the south, but it still is in the view.	
<b>Total</b>	<b>19.5</b>	<b>Class A View</b>	


## Boiler Bay, State Scenic Viewpoint

<b>SITE NAME</b> Boiler Bay, State Scenic Viewpoint		<b>SITE ID:</b> OPRD065	<b>COUNTY</b> Lincoln
<b>DESCRIPTION</b> This overlook is located on a coastal bluff at Boiler Bay State Scenic Viewpoint and affords panoramic views of coastal headlands, beaches, offshore rocks, rocky shoreline, and bluffs.			
<b>DATE:</b> 9/11/12		<b>TIME:</b> 13:25	<b>WEATHER:</b> Clear with distant haze
			<b>WIND:</b> Gentle Breeze
<b>Panorama Photos</b>			
			
<b>ATTRIBUTE</b>	<b>SCORE</b>	<b>DESCRIPTION</b>	
Landform	4	Coastal headlands (Cape Lookout, Cascade Head, Fishing Rock to the north), small cove (Boiler Bay) with small pocket sandy beach, long sandy beach at Lincoln City, rocky shoreline, small offshore rocks, coastal bluffs, multiple points of land, and coast range mountains in the distance.	
Vegetation	3	Angelica, yarrow, pacific aster, sea pink, grasses in the immediate foreground. Sitka spruce forest with scrub shrub on the margins of the view to the north, some willow to the south, tansy and other weeds, some salal. Bull kelp in the water along with intertidal vegetation at low tides, some Sea palm ( <i>Postelsia</i> ) on rocks.	
Water	4	Waves crashing on rocky shoreline and offshore rocks, water overtopping and rushing down rocks and within surge channels, small blowhole, small cove at Boiler Bay.	
Color	4	Greens/blues of ocean with white waves, dark brown basalt, tan colored sandstone cliffs, dark green sika forests, white and purple flowering flowers (some would have pink seasonally), brown marine algae in water, orange lichens on rocks, white guano on rocks, rust colored fence, iron-orange/red on cliffs at Fishing Rock, various colors on homes (white sticks out).	
Adjacent	2	Park setting including parking lot, picnic tables, trails, fencing, Highway 101, sitka spruce forest.	
Scarcity	3	Large cove, lots of rocky shoreline with high diversity and expansive open ocean views.	
Cultural	-2	Cell towers stick out/discordant to the north, some clear cuts visible in the distance, small buoy to the south, development along the shoreline to the north (Lincoln City to Depoe Bay), safety signage on rocks in immediate foreground, condos visible to the south near edge of view, rusty fence by the blowhole. Lots of development visible, but most near the edges of the view.	
<b>Total</b>	<b>18</b>	<b>Class B View</b>	



## Depoe Bay Whale Watching Center

<b>SITE NAME</b> Depoe Bay Whale Watching Center		<b>SITE ID:</b> OPRD064	<b>COUNTY</b> Lincoln
<b>DESCRIPTION</b> This site is located on a viewing deck below the Whale Watching Center in the middle of Depoe Bay. Views are of the small cove formed by the points of land to the north and south and its interesting and dynamic rocky shoreline.			
<b>DATE:</b> 8/23/12		<b>TIME:</b> 10:25	<b>WEATHER:</b> Partly overcast with clearing
			<b>WIND:</b> Light Breeze
<b>Panorama Photos</b>			
			
<b>ATTRIBUTE</b>	<b>SCORE</b>	<b>DESCRIPTION</b>	
Landform	4	Points of land to the north and south surround a small "cove" with a highly dynamic and varied rocky shoreline, includes small pocket beaches, sandstone bluffs, basalt reefs (old lava flows), rocky intertidal shelves with tidepools, multiple sea caves and an ocean inlet into the harbor.	
Vegetation	3.5	Marine algae is the focus of the vegetation at this site, including various marine macroalgae and kelps, including visually interesting sea palm ( <i>Postelsia</i> ) and large bull kelp, mats of seagrass, with smaller intertidal species visible upon closer inspection, terrestrial species include kinnikinnick, salal, angelica, strawberry, sea pink, grass on bluffs, elderberry and sitka spruce forest on points of land to the north and south.	
Water	5	Waves on rocks and reefs, inlet to Depoe Bay, isolated tidepools, waves crashing on cliffs. Wave action can be very dramatic here during different conditions, including a popular "spout".	
Color	3	Gray/blue ocean with white foam/surf, various greens/browns of marine algae, gray/black rocky shoreline, tan/gold coastal bluffs, white angelica, yellow tansy, pink sea pink, red offshore buoys, various-colored homes, gray seawall, some green shrubbery in the foreground and dark green forests in the distance.	
Adjacent	3	Town of Depoe Bay, Historic Whale Watching Center (including fencing, picnic area and benches at the overlook), Highway 101 Bridge, harbor entrance and lights.	
Scarcity	5	Small cove with rocky shore with points of land encircling the bay, harbor inlet, lots of sea caves, close viewing of crashing waves and whales. One of a kind cove with inlet to small bay.	
Cultural	-2	Harbor lights, seawalls, concrete boxes, residential homes and hotels. Relatively constant boat traffic.	
<b>Total</b>	<b>21.5</b>	<b>Class A View</b>	


## Rocky Creek, State Scenic Viewpoint

<b>SITE NAME</b> Rocky Creek, State Scenic Viewpoint		<b>SITE ID:</b> OPRD063	<b>COUNTY</b> Lincoln
<b>DESCRIPTION</b> This overlook is located on a coastal bluff at Rocky Creek State Scenic Viewpoint and affords panoramic views of rocky points of land, pocket beaches with sea caves, offshore rocks, rocky shoreline, and steep vertical bluffs.			
<b>DATE:</b> 8/23/12		<b>TIME:</b> 11:21	<b>WEATHER:</b> Cloudy
			<b>WIND:</b> Gentle Breeze
<b>Panorama Photos</b>			
			
<b>ATTRIBUTE</b>	<b>SCORE</b>	<b>DESCRIPTION</b>	
Landform	4	Points of land, rocky shore, offshore rocks, small cove with a sandy beach, multiple sea caves, coast range mountains in the distance, steep vertical bluffs.	
Vegetation	3.5	Marine algae on the rocky shoreline including various green/brown macroalgae, sea palm (Postelsia), bull kelp, various other kelp. Various herbaceous vegetation and weeds scattered in the foreground such as angelica, cirsium edule, hairy cats-ear, grass, strawberries, sea pink, interesting textures of moss on rocks, along with distant spruce forests.	
Water	5	Waves crashing on rocks and reefs, surge channels, waves overtopping rocks and crashing on cliffs, spout (not visible today), Whale Cove.	
Color	4	Variety of blue/green of the ocean caused by depth, rocks, and kelp in water. Black basalt offshore and nearshore rocks and rocky shoreline, tan sandy beach, rust/tan sandstone bluffs, green/brown marine algae, white guano on rocks, white/blue/black mussels, barnacles and other intertidal life, dark green sea palm (Postelsia).	
Adjacent	3	Park setting including fencing, benches, forest, grassy lawn on bluff as well as homes on the bluffs, Highway 101 traffic and power lines.	
Scarcity	3.5	View of Whale Cove with sea caves, extensive rocky shoreline.	
Cultural	-2	Buoy to the north and a smaller one just offshore, large homes on the bluff.	
<b>Total</b>	<b>21</b>	<b>Class A View</b>	


## Otter Crest, State Scenic Viewpoint (Cape Foulweather)

<b>SITE NAME</b> Otter Crest, State Scenic Viewpoint (Cape Foulweather)		<b>SITE ID:</b> OPRD062	<b>COUNTY</b> Lincoln
<b>DESCRIPTION</b> This elevated viewpoint at Otter Crest State Scenic Viewpoint at the top of Cape Foulweather affords sweeping ocean and shoreline views, including Yaquina Head, Seal Rock, and Cape Perpetua and associated offshore rocks.			
<b>DATE:</b> 9/11/12		<b>TIME:</b> 14:05	<b>WEATHER:</b> Clear with distant haze
			<b>WIND:</b> Moderate Breeze
<b>Panorama Photos</b>			
			
<b>ATTRIBUTE</b>	<b>SCORE</b>	<b>DESCRIPTION</b>	
Landform	4.5	Multiple headlands/points of land visible, primarily to the south including Yaquina Head, Seal Rock, Cape Perpetua, various large offshore rocks including Whaleback/Otter/Gull Rocks, rocky shoreline near Otter Crest with intertidal shelves (marine terrrace, including ring dikes) visible at low tide fronted by sandy beaches, long sandy beach at Beverly Beach, coast range mountains, various pocket beaches and steep vertical bluffs.	
Vegetation	3	Nonnative grasses in the foreground with yarrow, salal, some scrub shrub with twinberry, salal, evergreen huckleberry and native rose. Extensive kelp beds are visible in the ocean below the viewpoint, coniferous/forested hillsides, lots of intertidal and marine vegetation may be visible at low tide (at a distance), manicured lawn at Otter Crest development.	
Water	4	Waves crashing on rocks/reef/rocky shoreline, waterfall onto the beach, tidepools, pocket beaches and coves, multiple creek outlets onto the beach.	
Color	4	Various greens/blues of the ocean with white surf and foam, dark brown kelp punctuates the ocean and creates interesting variety in colors, dark green forested hillsides, orange/tan bluffs, tan sandy beach, bright green lawn, brown/gray homes/hotel, dark gray basalt offshore rocks/reefs, white guano on rocks.	
Adjacent	2	Park setting including parking lot, paved trail, fencing, and signage along with cell towers, homes, water tank and forested hillsides.	
Scarcity	4	Expansive ocean views afforded by elevated viewing location. Elevated view of Yaquina Head and Yaquina Head Lighthouse. View of Otter Rock Marine Reserve.	
Cultural	-1	Inn at Otter Crest Condo/Hotel development, Otter Rock development, Highway 101, Yaquina Head Lighthouse, homes along Highway 101 (all at the edge of the view).	
<b>Total</b>	<b>20.5</b>	<b>Class A View</b>	


## Devil's Punchbowl, State Natural Area, Punchbowl Viewpoint

<b>SITE NAME</b> Devil's Punchbowl, State Natural Area, Punchbowl Viewpoint		<b>SITE ID:</b> OPRD061	<b>COUNTY</b> Lincoln
<b>DESCRIPTION</b> This slightly elevated viewpoint on a trail along the bluff in Devil's Punchbowl State Natural Area in Otter Rock affords sweeping ocean and shoreline views, including Yaquina Head, Cape Foulweather, Otter Crest and the punchbowl itself.			
<b>DATE:</b> 9/11/12		<b>TIME:</b> 14:45	<b>WEATHER:</b> Clear with distant haze
			<b>WIND:</b> Moderate Breeze
<b>Panorama Photos</b>			
			
<b>ATTRIBUTE</b>	<b>SCORE</b>	<b>DESCRIPTION</b>	
Landform	5	Views of multiple headlands/points of land including Cape Foulweather, Yaquina Head, Otter Crest, and Devil's Punchbowl immediately to the north. Sea caves are visible in the sandstone bluffs, dramatic vertical/steep basalt bluffs, large offshore islands, long sandy beach, coastal bluffs, along with rocky intertidal reefs and shoreline, small coves, coast range mountains in the distance.	
Vegetation	3.5	Salal, scrub, yarrow, pearly everlasting, pacific aster, sitka spruce forest in the background. Scrub shrub community on steep sides of Cape Foulweather, marine intertidal and subtidal kelp and other macroalgae (increasingly visible at low tide).	
Water	4	Punchbowl, sea caves, waves crashing on offshore rocks and rocky shoreline, waves overtopping and crashing down over smaller offshore rocks and reefs, isolated tidepools.	
Color	4	Variety of ocean colors (greens/blues/white surf), brown sand pockets, white guano on dark gray basaltic offshore rocks, rusty tan sandstone bluffs, white/purple flowers, red salal, black/blue mussels.	
Adjacent	3	Park setting including picnic tables, fencing, forested hillsides along with a house on a hill and some power poles.	
Scarcity	3.5	Large punchbowl, expansive rocky shoreline, view of Otter Crest, Cape Foulweather, Yaquina Head/Lighthouse.	
Cultural	0	Fencing in immediate foreground, glinting cars somewhat visible at Cape Foulweather, Highway 101 guardrail, Spencer Creek bridge, cell tower, Yaquina Head Lighthouse, homes along the shoreline at Beverley Beach. Most of the things that slightly detract (e.g., homes) are at the edge of the view and the Lighthouse adds visual interest/variety.	
<b>Total</b>	<b>23</b>	<b>Class A View</b>	


## Beverly Beach State Park, Beach Access

<b>SITE NAME</b> Beverly Beach State Park, Beach Access		<b>SITE ID:</b> OPRD060	<b>COUNTY</b> Lincoln
<b>DESCRIPTION</b> This slightly elevated viewpoint at the end of the beach access trail at Beverly Beach State Park north of Newport affords sweeping ocean and shoreline views, including Yaquina Head, Cape Foulweather, Otter Crest and various offshore rocks.			
<b>DATE:</b> 9/12/12		<b>TIME:</b> 8:35	<b>WEATHER:</b> Clear with some patchy fog/haze
			<b>WIND:</b> Light Breeze
<b>Panorama Photos</b>			
			
<b>ATTRIBUTE</b>	<b>SCORE</b>	<b>DESCRIPTION</b>	
Landform	4	Yaquina Head to the south, Devil's Punchbowl and Cape Foulweather to the north along with Whaleback, Otter and Gull Rocks offshore, various smaller offshore rocks, coastal bluffs along the shoreline, sea caves visible at Otter Rock/Devil's Punchbowl, long sandy beach, lots of large driftwood on the upper beach, Spencer Creek outlet onto the beach with small cobble. Small cobble on upper beach.	
Vegetation	3	Beach grass, twinberry, willow, salal, angelica, pacific aster, fireweed and windswept sitka spruce forest in the immediate foreground and to the north and south along the bluffs. More mature sitka spruce forest visible at Otter Rock. Some drift kelp.	
Water	3.5	Spencer Creek outlet onto the beach prominent in the foreground with cobbles and pools forming amongst the cobble and sandy beach, waves crashing on offshore rocks (including Otter Rock), with some overtopping and rushing down rocks.	
Color	4	Blue/green ocean with white surf, dark gray/black offshore rocks with white guano, gray driftwood and cobbles, tan sandy beach, various greens of vegetation (bright to yellow green to brownish green), dark gray riprap, tan coastal bluffs, reddish fireweed (seasonal), brown/green drift kelp punctuates sand color.	
Adjacent	1	Bridge/Highway 101 with constant traffic dominant in view, Spencer Creek, cell towers, forested campground area with yurts and trails and a grassy park area.	
Scarcity	3	View of Yaquina Head Lighthouse, view of Otter Crest Headland and offshore rocks.	
Cultural	1	Yaquina Head Lighthouse adds interest and variety but, the Otter Rock residential development (including telephone poles) that stick out a bit, riprap in immediate foreground, detract slightly. Crab pots present.	
<b>Total</b>	<b>19.5</b>	<b>Class A View</b>	


## Moolack Beach

<b>SITE NAME</b> Moolack Beach		<b>SITE ID:</b> LIN001	<b>COUNTY</b> Lincoln
<b>DESCRIPTION</b> The viewpoint was taken on the beach at the southern pull out for Moolack Beach, near the Moolack Shores Motel. The view includes a long broad beach with a mix of cobble and sand adjacent to bluffs. Offshore rocks and small streams are distributed along the beach. The viewpoint looks south to Yaquina Head and north to Cape Foulweather. While the assessment was performed vessels from the Northwest National Marine Renewal Energy Center (NNMREC) were working at the test facility.			
<b>DATE:</b> 8/21/12		<b>TIME:</b> 11:00	<b>WEATHER:</b> Sunny with fog patches
<b>WIND:</b> Calm			
<b>Panorama Photos</b>			
			
<b>ATTRIBUTE</b>	<b>SCORE</b>	<b>DESCRIPTION</b>	
Landform	5	Long and broad cobble and sandy beach framed by bluffs. Cape Foulweather to the north and Yaquina Head to the south. Offshore rocks including Schooner Rock, Whaleback Rock. At low tide petrified stumps are revealed. Moderate levels of driftwood.	
Vegetation	3	Shore pines, salal, spruce, beach grass in the foreground. Distant meadows and forests on headlands.	
Water	3.5	Viewpoint adjacent to a small stream. Offshore rocks have waves breaking over them. Water impounded by receding tide pools on the beach.	
Color	4	White guano on offshore rocks in summer. Rocks dark basalt, red bluffs on headlands, cobble a mix of darks. Mudstone and sandstone adding grays, browns and reddish color. Light blue ocean colors.	
Adjacent	0	Utility lines along Highway 101. Some houses visible, and motel adjacent to viewpoint. Radio, cellphone towers and clearcuts distant to the north. Otherwise bluffs and vegetation screen Highway 101 well.	
Scarcity	4.5	Yaquina Head Lighthouse, NNMREC test site and headlands add to the scarcity of the view.	
Cultural	1	Lighthouse adds to the view, NNMREC deployment vessels visible, other development also present.	
<b>Total</b>	<b>21</b>	<b>Class A View</b>	


## Yaquina Head (BLM), Lighthouse Viewpoint

<b>SITE NAME</b> Yaquina Head (BLM), Lighthouse Viewpoint		<b>SITE ID:</b> LIN010	<b>COUNTY</b> Lincoln
<b>DESCRIPTION</b> BLM Outstanding Natural Area site with developed access, interpretive signs, and viewing platforms. The view is high above the rocky coastline providing sweeping views out to the ocean and back along the coastlines. This viewpoint is from base of the Yaquina Head Lighthouse on a paved viewing area overlooking the ocean.			
<b>DATE:</b> 8/21/12		<b>TIME:</b> 18:00	<b>WEATHER:</b> Sunny
			<b>WIND:</b> Light Breeze
<b>Panorama Photos</b>			
			
<b>ATTRIBUTE</b>	<b>SCORE</b>	<b>DESCRIPTION</b>	
Landform	4	Offshore rocks, bluffs, coast range mountains, Cape Foulweather, Gull Rock, and islets all visible. Sweeping view of beach to the north. Visible to the south Cape Perpetua and parts of South Beach.	
Vegetation	4	Low lying mature shrubs and grasses. Moss and lichen on rocks. Kelp and algae among the rocks offshore. Distant forests on headlands and mountains.	
Water	2.5	Wave action on the rocks and beach breakers visible from behind.	
Color	3.5	White guano on dark basalt rocks. Yellow and green flowers in shrubs. Ocean colors are deep green and blues viewed from above. Beaches and bluffs provide tan and reddish colors.	
Adjacent	4	Immediately at the base of the lighthouse. Developed park setting with interpretive signs and viewing area. Meadows on the knoll behind the lighthouse and Newport in the distance.	
Scarcity	4.5	Unique view from the tip of the headland and next to lighthouse. Sweeping views north and south.	
Cultural	-0.5	Development on the bluffs to the north, logging and cell towers also to the north. NNMREC site offshore. Highway 101 in view from this point.	
<b>Total</b>	<b>22</b>	<b>Class A View</b>	

## Yaquina Head (BLM), South View

<b>SITE NAME</b> Yaquina Head (BLM), South View		<b>SITE ID:</b> LIN009	<b>COUNTY</b> Lincoln
<b>DESCRIPTION</b> BLM Outstanding Natural Area site with developed access, interpretive signs, and viewing platforms. The view is high above the rocky coastline providing sweeping views out to the ocean and back along the coastlines. This viewpoint is from a viewing area above the offshore rocks on the southside of the head. View includes Yaquina Head Lighthouse to north.			
<b>DATE:</b> 8/21/12		<b>TIME:</b> 18:00	<b>WEATHER:</b> Sunny
			<b>WIND:</b> Light Breeze
<b>Panorama Photos</b>			
			
<b>ATTRIBUTE</b>	<b>SCORE</b>	<b>DESCRIPTION</b>	
Landform	4.5	View from cliff of many offshore rocks, bluffs and the Newport area. The beach below is rocky and full of coarse cobbles. Columnar basalt in offshore rocks. Rocky intertidal area.	
Vegetation	4	Meadows and dominant grasslands on the head. Some trees mixed in. Aquatic vegetation on offshore rocks and kelp forest just below viewpoint. Distant forest behind Newport.	
Water	3	Wave action on the offshore rocks. Swirling waves and currents among the rocks.	
Color	4.5	Reds/greens/yellows/browns in the grasslands on the head. Water deep blue and red/brown of kelp forest. White guano and browns on offshore rocks.	
Adjacent	3	Park setting with meadow. Roadway and infrastructure visible. Yaquina Head Lighthouse in the view.	
Scarcity	4.5	Very unique vantage and setting. Sweeping view from out in the water.	
Cultural	1.5	Lighthouse adds greatly. Newport in the distance.	
<b>Total</b>	<b>25</b>	<b>Class A View</b>	


## Agate Beach, State Recreation Site, Beach Access

<b>SITE NAME</b> Agate Beach, State Recreation Site, Beach Access		<b>SITE ID:</b> OPRD059	<b>COUNTY</b> Lincoln
<b>DESCRIPTION</b> This point is located on the beach adjacent to Agate Beach State Recreation Site. The view includes a wide sandy beach with coastal bluffs to the north and south along with offshore rocks and Yaquina Head to the north.			
<b>DATE:</b> 9/12/12		<b>TIME:</b> 9:25	<b>WEATHER:</b> Clear with patchy fog/haze
			<b>WIND:</b> Light Breeze
<b>Panorama Photos</b>			
			
<b>ATTRIBUTE</b>	<b>SCORE</b>	<b>DESCRIPTION</b>	
Landform	3	Yaquina Head to the north with visible landslides and associated offshore/nearshore rocks, unvegetated dunes on the beach, coastal bluffs to the north and south, remnants of Jump Off Joe to the south, wide sandy beach, limited scattered driftwood, north jetty Yaquina Bay. Interesting formations formed by the wind in the sand dunes/broad sandy beach.	
Vegetation	2	Beach grass along the base of bluffs, coniferous trees scattered on Yaquina Head, exposed grassy slopes at Yaquina Head.	
Water	1	Waves crashing on cliffs and rocks at Yaquina Head.	
Color	3	Tan sandy beach, blue ocean with white waves, dark gray offshore rocks with white guano, white and black lighthouse, dark tan/brown slopes at Yaquina Head, dark green forests, yellowish green beach grass.	
Adjacent	1	Hotel and homes, power lines, pump station, state park parking lot/beach access, beach, forested park property and private property, beach grass along dunes.	
Scarcity	3	Close view of Yaquina Head and Yaquina Head Lighthouse. Interesting dune morphology on the beach formed from high winds (looks like sand waves).	
Cultural	1	Yaquina Head Lighthouse adds, however, Yaquina Head Visitors Center and old quarry, road cuts along Yaquina Head and fee/support buildings/guardrails for Yaquina Head, weather station, jetty, homes to the south along the bluffs slightly detract.	
<b>Total</b>	<b>14</b>	<b>Class B View</b>	


## Nye Beach

<b>SITE NAME</b> Nye Beach		<b>SITE ID:</b> LIN002	<b>COUNTY</b> Lincoln
<b>DESCRIPTION</b> Viewpoint is at the developed parking lot and viewing area at the end of Beach Drive. The site includes a concrete wall, developed beach access and is situated in dense development. The view includes the wide beach with the jetty and Yaquina Head visible in the distance.			
<b>DATE:</b> 8/21/12		<b>TIME:</b> 12:00	<b>WEATHER:</b> Sunny
			<b>WIND:</b> Calm
<b>Panorama Photos</b>			
<b>ATTRIBUTE</b>	<b>SCORE</b>	<b>DESCRIPTION</b>	
Landform	3	The jetty to the south and Yaquina Head to the north frame the broad beach view. Rocks offshore and outfall jetty nearby. Bluffs along the beach and nearby taller features like old Jumpoff Joe Arch remnants.	
Vegetation	2	Forests on headland, some beach grass and shrubs on bluffs.	
Water	2.5	Nye Creek on the beach and wave action on jetties and outfall.	
Color	3	Red flowering shrubs on bluff, light green grasses and shrubs. Blue contrasts in the ocean. Mix of browns/greens from meadows on headlands. Uniform tan sand color on beach.	
Adjacent	3	Parking lot and dense development around the viewpoint. Historic character, lighting and architectural elements. Seawall and walkway cast in concrete. Regulatory signs for users.	
Scarcity	3.5	Lighthouse view and jetty add to uniqueness.	
Cultural	0.5	Riprap on bluffs, jetty, fencing, residences and hotels, and the distant lighthouse balance out overall.	
<b>Total</b>	<b>17.5</b>	<b>Class B View</b>	


## Yaquina Bay, State Recreation Site, North Viewpoint

<b>SITE NAME</b> Yaquina Bay, State Recreation Site, North Viewpoint		<b>SITE ID:</b> OPRD058	<b>COUNTY</b> Lincoln
<b>DESCRIPTION</b> This site is located at the lookout on the northern end of Yaquina Bay State Recreation Site, across the street from the Yaquina Bay Lighthouse and slightly to the north of the viewing area where the focus is the Yaquina Bay bridge and mouth of the Yaquina River rather than the ocean.			
<b>DATE:</b> 9/12/12	<b>TIME:</b> 10:00	<b>WEATHER:</b> Clear with distant fog/haze	<b>WIND:</b> Light Breeze
<b>Panorama Photos</b>			
			
<b>ATTRIBUTE</b>	<b>SCORE</b>	<b>DESCRIPTION</b>	
Landform	3	Broad sandy beach, sand dunes, mouth of Yaquina River, coastal plain and coast range mountains, distant headland at Cape Perpetua, wavy dune forms in sandy, coastal bluffs, point of land at Seal Rock.	
Vegetation	3	Beach grass, shore pine, bracken fern, salal, yarrow, invasive blackberry, wax myrtle, scotch broom, and sitka spruce in the immediate foreground along with beach grass and native dunegrass on the dunes below the viewing area. Distant coniferous forest to the south and windswept sitka spruce/shore pine immediately to the north provide visual interest.	
Water	3.5	Small stream outlet onto beach, Yaquina Bay/River outlet, waves crashing on jetty.	
Color	3	Blue ocean with white surf, light to dark tan/brown beach, bright to yellow green vegetation/shrubbery, dark green shore pine, blue green sitka spruce, blue dune grass, dark gray riprap of jetty.	
Adjacent	3	Park road, Yaquina Bay Lighthouse, forested park setting including parking areas, picnic areas, park signage, USCG observation tower, telephone poles, residential homes.	
Scarcity	3	Elevated view of mouth of the Yaquina River and jetty.	
Cultural	-2	Strong lines of the Yaquina Bay Jetty break the view of the ocean to the south, navigation buoy for the jetty, and a weather station at South Beach. Condos are just outside of view to the south.	
<b>Total</b>	<b>16.5</b>	<b>Class B View</b>	


## South Beach State Park, Day Use

<b>SITE NAME</b> South Beach State Park, Day Use		<b>SITE ID:</b> OPRD057	<b>COUNTY</b> Lincoln
<b>DESCRIPTION</b> This site is accessed from the day-use parking lot at South Beach State Park, just south of Newport. The views are primarily of the broad sandy beach with the Yaquina Bay jetty and Yaquina Head in the distance to the north and Cape Perpetua to the south.			
<b>DATE:</b> 9/12/12		<b>TIME:</b> 10:50	<b>WEATHER:</b> Clear with some patchy fog/haze
			<b>WIND:</b> Light Breeze
<b>Panorama Photos</b>			
			
<b>ATTRIBUTE</b>	<b>SCORE</b>	<b>DESCRIPTION</b>	
Landform	3	Broad sandy beach, Yaquina Bay jetty, Yaquina Head, to the north with Cape Perpetua and Seal Rock with some offshore/nearshore rocks in the distance to the south, some scattered driftwood present on upper beach.	
Vegetation	2	Primarily European beach grass in the dunes in the foreground along with some beach pea and American dunegrass, along with sea rocket clumps. At the edge of view there is some Sitka spruce/shore pine scrub forest.	
Water	1	Water crashing on the jetty, seasonal stream outlet onto the beach to the south.	
Color	3	Various blues/greens of ocean with white surf, tan sandy beach with scattered gray driftwood, yellow/green beach grass, dark green distant forest, green/blue American dunegrass, gray/black jetty rocks, gray driftwood, red/white buoy, green buoy, as well as orange/white fog horn on the jetty.	
Adjacent	3	Yaquina Bay bridge, forested hillsides, rural residential homes, glimpses of parking lot, airport lights, homes near dunes to the south.	
Scarcity	2	View of south jetty, Yaquina Head and Lighthouse are visible but distant.	
Cultural	-1	Small buoys, jetty, fog horn on jetty, Yaquina Head Lighthouse. Lighthouse adds but it is distant and the jetty detracts, buoys are not highly visible.	
<b>Total</b>	<b>13</b>	<b>Class B View</b>	


## Thiel Creek

<b>SITE NAME</b> Thiel Creek		<b>SITE ID:</b> LIN003	<b>COUNTY</b> Lincoln
<b>DESCRIPTION</b> The viewpoint is accessed from an unmarked pullout off of Highway 101. The pullout has a series of unmarked trails to the beach through pines and shrubs. The viewpoint is higher on the beach and provides a more remote or undeveloped experience. Access trail ownership is unclear, maybe private though heavily used.			
<b>DATE:</b> 8/21/12		<b>TIME:</b>	<b>WEATHER:</b> Sunny with fog patches
			<b>WIND:</b> Calm
<b>Panorama Photos</b>			
			
<b>ATTRIBUTE</b>	<b>SCORE</b>	<b>DESCRIPTION</b>	
Landform	2	Jetty and Yaquina Head visible in the distance to the north. Seal Rocks are also visible and closer here. Broad sandy beach backing up to rolling shrub and forestlands. Medium driftwood.	
Vegetation	1	Distant vegetation on headlands. No vegetation in foreground.	
Water	3	Thiel Creek comes out at viewpoint and distant wave action on jetty.	
Color	2.5	Tan sand with gray cobble higher on beach. Bleached white driftwood. Blue ocean and brown water in wave action.	
Adjacent	3	Natural setting with one well-screened house visible. Utility lines visible along Highway 101 behind the forest.	
Scarcity	2	Natural setting, Thiel Creek and broader, long beach.	
Cultural	0	No features in the fore or middle ground.	
<b>Total</b>	<b>13.5</b>	<b>Class B View</b>	


## Lost Creek, State Recreation Site

<b>SITE NAME</b> Lost Creek, State Recreation Site		<b>SITE ID:</b> OPRD056	<b>COUNTY</b> Lincoln
<b>DESCRIPTION</b> This site is located adjacent to the parking lot at Lost Creek State Recreation Site and the view is primarily of a long sandy beach with distant headland views.			
<b>DATE:</b> 9/12/12		<b>TIME:</b> 11:20	<b>WEATHER:</b> Clear with some patchy fog/haze
			<b>WIND:</b> Light Breeze
<b>Panorama Photos</b>			
			
<b>ATTRIBUTE</b>	<b>SCORE</b>	<b>DESCRIPTION</b>	
Landform	2	Long sandy beach with Lost Creek outlet onto the beach, Yaquina Head peaks out to the north with Seal Rock visible to the south and several offshore rocks associated with Seal Rock, scattered/small amount of driftwood present on the beach. Cape Perpetua may be visible in the distance to the south under different conditions.	
Vegetation	3.5	Salal scrub with angelica, bracken fern, pacific aster, beach grass in the immediate foreground. Windswept sitka spruce and shore pine along with yarrow on the bluffs to the north and south along with some trailing blackberry.	
Water	1	Lost Creek outlet onto the beach with some pooling on the beach (beach cusps).	
Color	3	Blue ocean with white surf leading to a tan sandy beach. Bright green scrub shrub with some red leaves, purple aster, white yarrow flowers, and purple salal berries mixed in.	
Adjacent	1	Park day-use setting with a small parking lot, park signage, coastal forest, Highway 101, power lines, and some filtered homes. Somewhat forested but parking lot and Highway 101 are dominant.	
Scarcity	1	Yaquina Head and Yaquina Head Lighthouse in the distantce, Seal Rock and associated offshore rocks.	
Cultural	0	Distant Yaquina Head Lighthouse adds slightly to view, however, park signage in foreground slightly detracts.	
<b>Total</b>	<b>11.5</b>	<b>Class C View</b>	


## Ona Beach State Park, North Beach Access

<b>SITE NAME</b> Ona Beach State Park, North Beach Access		<b>SITE ID:</b> OPRD055	<b>COUNTY</b> Lincoln
<b>DESCRIPTION</b> This site, located on the beach, is accessed along Highway 101 on the northern side of Ona Beach State Park. The view is of a long sandy beach with coastal bluffs along the shoreline in both directions.			
<b>DATE:</b> 8/9/12		<b>TIME:</b> 15:00	<b>WEATHER:</b> Partly sunny with some overcast/haze and fog coming in
			<b>WIND:</b> Gentle Breeze
<b>Panorama Photos</b>			
			
<b>ATTRIBUTE</b>	<b>SCORE</b>	<b>DESCRIPTION</b>	
Landform	2	Long sandy beach, small number of offshore rocks, coastal bluffs, mouth of Beaver Creek outlet onto beach, point of land to the south (likely Seal Rock). It may be possible to see Yaquina Head under clearer conditions.	
Vegetation	2	Shore pine forest, beach grass on dunes.	
Water	3	Mouth of Beaver Creek outlet onto beach, waves on offshore rocks.	
Color	3	Blue ocean with white surf, tan sandy beach, rust colored bluffs, green shore pine, dark gray offshore rocks, light green/yellow beach grass.	
Adjacent	3	Residential homes, telephone wires, with park setting to the south at Ona Beach State Park, with Beaver Creek, sand dunes, and a forested backdrop.	
Scarcity	2	Nothing in particular to note.	
Cultural	0	Homes on the bluffs to the north and south, mainly outside or at the edge of the view.	
<b>Total</b>	<b>15</b>	<b>Class B View</b>	


## Seal Rock, State Recreation Site, View North

<b>SITE NAME</b> Seal Rock, State Recreation Site, View North		<b>SITE ID:</b> OPRD054	<b>COUNTY</b> Lincoln
<b>DESCRIPTION</b> This site is located on the trail leading down from the Seal Rock State Recreation Site parking lot and overlooks Elephant Rock which dominates the foreground, along with shoreline views to the north and south, including distant headlands.			
<b>DATE:</b> 8/9/12		<b>TIME:</b> 14:00	<b>WEATHER:</b> Partly cloudy with distant fog
			<b>WIND:</b> Gentle Breeze
<b>Panorama Photos</b>			
			
<b>ATTRIBUTE</b>	<b>SCORE</b>	<b>DESCRIPTION</b>	
Landform	5	Distant headland at Yaquina Head, coastal bluffs along the shore, small coves, long sandy beach, line of offshore rocks and associated rocky intertidal area in front of a sandy beach, Elephant Rock dominates the foreground, along with rocky intertidal area, sandy shore and multiple offshore rocks, coast range mountains in the distance.	
Vegetation	3	Mostly unvegetated in the immediate foreground with patchy lupin, angelica, and strawberry. Some coastal scrub along the bluffs to the north including stunted sitka spruce, shore pine and salal. Marine algae and various kelp are visible in the intertidal and on nearshore/offshore rocks including Sea palm ( <i>Postelsia</i> ).	
Water	4	Waves crashing on rocks (nearshore/offshore), isolated pools, small cove, surge channels, tidepools, waves overtopping rocks and rushing down, small stream on beach.	
Color	3	Various blue/greens of ocean with white waves, various green/brown algae, rust colored exposed sandstone bluffs, black/dark gray basalt with some white guano, tan sandy beaches, scattered white flowers in the foreground along with bright green salal and other shrubs. Various home colors on the bluffs.	
Adjacent	3	Trail, fence, vegetated bluff (sitka spruce).	
Scarcity	4	View of Yaquina Head in the distance, interesting string of offshore rocks/islands along edge of beach, large Elephant Rock.	
Cultural	0	Yaquina Head Lighthouse adds slightly due to distance, homes along bluffs are in the distance. Sign post, fencing, trail, interpretive signs in immediate foreground and detract slightly.	
<b>Total</b>	<b>22</b>	<b>Class A View</b>	


## Seal Rock, State Recreation Site, Viewing Deck South

<b>SITE NAME</b> Seal Rock, State Recreation Site, Viewing Deck South		<b>SITE ID:</b> OPRD053	<b>COUNTY</b> Lincoln
<b>DESCRIPTION</b> This site is located on a viewing deck off the trail leading down from the Seal Rock State Recreation Site parking lot and overlooks Elephant Rock which dominates the foreground, along with shoreline views to the south, with numerous offshore rocks.			
<b>DATE:</b> 8/9/12	<b>TIME:</b> 14:25	<b>WEATHER:</b> Overcast (thin)	<b>WIND:</b> Gentle Breeze
<b>Panorama Photos</b>			
			
<b>ATTRIBUTE</b>	<b>SCORE</b>	<b>DESCRIPTION</b>	
Landform	4	Coastal bluffs along shore, long sandy beach, string of offshore rocks (basalt sill) and associated rocky intertidal area in front of sandy beach with cobble on the upper beach. Elephant Rock in foreground, along with rocky intertidal area, sandy shore, multiple offshore rocks and a stream on the beach. Distant headland at Cape Perpetua and coast range mountains.	
Vegetation	3	Salal, angelica, grass and weeds, rushes, shore pine in the foreground. Marine algae including sea plam (Postelsia) visible on the rocky shore (more visible at low tide). Shore pine along the bluffs to the south.	
Water	4	Stream enters a quasi-cove created by the line of offshore rocks that protects the rocky intertidal area between the sandy beach and the rocks, surge channels, tidepools, waves overtopping and crashing on nearshore and offshore rocks, interesting lines of seafoam.	
Color	3	Blue/gray of the ocean with white surf and seafoam, green/brown marine algae, black/brown/tan basalt rock, rust colored lichens on rocks, tan sandy beach, gray cobble and driftwood, bright green shore pine.	
Adjacent	3	Trail, wooden observation deck, sitka spruce and pine forest.	
Scarcity	4	Variety of rock features including the sandy beach with line of rocks parallel to the coast (creates a semi-protected area), Cape Perpetua in the distance along with coast range mountains.	
Cultural	0	House on the bluff at the edge of the view, safety/warning signs, beach access path.	
<b>Total</b>	<b>21</b>	<b>Class A View</b>	


## Driftwood Beach, State Recreation Site

<b>SITE NAME</b> Driftwood Beach, State Recreation Site		<b>SITE ID:</b> OPRD052	<b>COUNTY</b> Lincoln
<b>DESCRIPTION</b> This site is located at an overlook adjacent to the parking lot at Driftwood Beach State Recreation Site and affords views of a wide, flat sandy beach, with coastal bluffs, small sand dunes, distant points of land and scattered offshore rocks.			
<b>DATE:</b> 8/9/12		<b>TIME:</b> 13:25	<b>WEATHER:</b> Cloudy with distant fog, some sunny patches with clearing
<b>WIND:</b> Light Breeze			
<b>Panorama Photos</b>			
			
<b>ATTRIBUTE</b>	<b>SCORE</b>	<b>DESCRIPTION</b>	
Landform	3	Broad sandy beach with scattered driftwood, small sand dunes on the upper beach, coastal bluffs, small offshore rocks, small streams to the north and south, and a point of land (Seal Rock) visible the north.	
Vegetation	4	European beach grass on the upper beach and dunes, coastal shrub and trees along the bluffs to the north and south and in the foreground including, Hookers' willow, sitka spruce, salal, salmonberry, shore pine, evergreen huckleberry, wax myrtle, and angelica.	
Water	3	Waves crashing on distant rocks, small streams on the beach to the north and south, isolated beach pools below the high tide line create visual interest.	
Color	4	Variety of green/blue/gray ocean with white seafoam and surf, leading up to a tan sandy beach with scattered gray driftwood, sage/yellow/brown beach grass, purple/blue berries in the foreground amongst bright green shrubbery and dark green shore pine.	
Adjacent	2	Park day-use area including parking lot, benches, street lamps within a sitka spruce forest.	
Scarcity	1	Nothing to note.	
Cultural	0	Homes to the north in the distance, blend into shoreline.	
<b>Total</b>	<b>17</b>	<b>Class B View</b>	

## Governor Patterson, State Recreation Site

<b>SITE NAME</b> Governor Patterson, State Recreation Site		<b>SITE ID:</b> OPRD051	<b>COUNTY</b> Lincoln
<b>DESCRIPTION</b> This site is located on a bluff adjacent to Governor Patterson Memorial State Recreation Site and affords views of vegetated foredunes leading up to a wide, long sandy beach, Cape Perpetua, points of land, the mouth of the Alsea River and sand spit.			
<b>DATE:</b> 8/6/12		<b>TIME:</b> 16:15	<b>WEATHER:</b> Cloudy/overcast
			<b>WIND:</b> Gentle Breeze
<b>Panorama Photos</b>			
			
<b>ATTRIBUTE</b>	<b>SCORE</b>	<b>DESCRIPTION</b>	
Landform	3	Foredune, long sandy beach, stream outlet onto beach, Cape Perpetua, point of land at Seal Rock, distant offshore rocks, Alsea sand spit and the mouth of the Alsea River and Estuary, coastal hills in the background.	
Vegetation	3.5	Coastal scrub in the immediate foreground and shoreline to the north and south has an interested windswept look and includes twinberry, salal, Hooker's willow, evergreen huckleberry, stunted sitka spruce and shore pine. European beach grass dominates the foredune with some dune tansy and yarrow.	
Water	3	Stream outlet on the beach, mouth of the Alsea River mouth and Estuary.	
Color	4	Blue ocean with white surf, tan sandy beach, sage beach grass, bright green salal and spruce, blue-gray willow and driftwood, yellow tansy, blue house, variety of other home colors.	
Adjacent	2	Park day-use setting including parking lot, picnic area, Highway 101.	
Scarcity	2	Mouth of the Alsea River, view of sand spit. Distant headland.	
Cultural	0	Homes on Alsea sand spit at the edge of the view, some unmarked trails.	
<b>Total</b>	<b>17.5</b>	<b>Class B View</b>	


## Beachside State Park, Day-use

<b>SITE NAME</b> Beachside State Park, Day-use (on beach)		<b>SITE ID:</b> OPRD050	<b>COUNTY</b> Lincoln
<b>DESCRIPTION</b> This site is located on the beach adjacent to the day-use area at Beachside State Recreational Site. Views are of a broad, long sandy beach flanked by Cape Perpetua to the south and Seal Rock to the north.			
<b>DATE:</b> 8/6/12		<b>TIME:</b> 15:30	<b>WEATHER:</b> Partly cloudy with distant fog near horizon
<b>WIND:</b> Gentle Breeze			
<b>Panorama Photos</b>			
			
<b>ATTRIBUTE</b>	<b>SCORE</b>	<b>DESCRIPTION</b>	
Landform	3	Broad, long sandy beach with scattered driftwood and flanked by a coastal headland (Cape Perpetua) and point of land (Seal Rock) with coastal bluffs.	
Vegetation	2	Beach grass, seawatch, limited/distant coastal shrubs and trees including stunted sitka spruce forest at Cape Perpetua in the distance.	
Water	0	No additional features.	
Color	3	Blue/gray/green ocean with white surf, light tan sandy beach, gold/tan bluffs, dark green forest in the background, variety of green shrubs and plants to the north and south.	
Adjacent	3	Bluffs, vegetated top of bluff, park setting, weather stations	
Scarcity	2	Cape Perpetua	
Cultural	0	None	
<b>Total</b>	<b>13</b>	<b>Class B View</b>	


## San Marine State Wayside

<b>SITE NAME</b> San Marine State Wayside		<b>SITE ID:</b> OPRD049	<b>COUNTY</b> Lincoln
<b>DESCRIPTION</b> This site is located on the beach at the San Marine State Wayside beach access. The view is of a long sandy beach with the tip of Cape Perpetua visible behind the point of land at Yachats and coastal bluffs.			
<b>DATE:</b> 8/6/12		<b>TIME:</b> 17:00	<b>WEATHER:</b> Overcast
			<b>WIND:</b> Light Breeze
<b>Panorama Photos</b>			
<b>ATTRIBUTE</b>	<b>SCORE</b>	<b>DESCRIPTION</b>	
Landform	2	Long sandy beach, tip of Cape Perpetua behind point of land at Yachats, coastal bluffs.	
Vegetation	2	Beach grass in the foreground to the north and south, peak of coastal scrub with twinberry and salal, tip of forest visible at Cape Perpetua in the distance.	
Water	0	No additional features.	
Color	3	Blue/ gray ocean, white surf, tan sandy beach, gold/tan bluffs, green/sage beach grass.	
Adjacent	2	Natural beach setting with a primitive trail, homes on bluffs, stunted shore pine/sitka spruce forest.	
Scarcity	1	Nothing to note.	
Cultural	0	Stairway to the beach to the north, homes at Yachats visible along the shoreline.	
<b>Total</b>	<b>10</b>	<b>Class C View</b>	


## Perch Street, Historic 804 Trail Beach Access

<b>SITE NAME</b> Perch Street, Historic 804 Trail Beach Access		<b>SITE ID:</b> LIN011	<b>COUNTY</b> Lincoln
<b>DESCRIPTION</b> The viewpoint is accessed from the north end of the 804 Trail, where the trail descends to the beach to connect north. The viewpoint is on the beach near the low bluff to the south. The view looks north along the long beach and out to the ocean, it is screened to the south by the bluff. The surrounding bluffs include a transition from sandstone to basalt.			
<b>DATE:</b> 9/11/12		<b>TIME:</b> 13:15	<b>WEATHER:</b> Sunny
			<b>WIND:</b> Strong Breeze
<b>Panorama Photos</b>			
			
<b>ATTRIBUTE</b>	<b>SCORE</b>	<b>DESCRIPTION</b>	
Landform	3	The bluffs and rocky outcropping add to the view, but are not focal or dominant. The long beach to the north adds to the panorama view.	
Vegetation	1.5	Limited vegetation in the view area, primarily grass and shrubs on the bluff and marine algae, but not in the immediate view and not a strong element.	
Water	1.5	Only water feature is the wave action on the bluffs to the south, but not as prominent in the view.	
Color	2.5	Red tones from sandstone bluffs. Tan and gray sands on the beach. Uniform greens from distant vegetation. Some browns/greens from the ocean.	
Adjacent	1	Residential development immediately adjacent on the bluffs. Overhead utility lines and outfall pipe visible. Distant mountains with forests. Cobble eroding from bluffs.	
Scarcity	3	Unique shift from sandy beach and sandstone bluffs to basalt rocky shoreline. Long uninterrupted beach and trail connection.	
Cultural	-0.5	Development to the north, utility poles and rip rap.	
<b>Total</b>	<b>12</b>	<b>Class B View</b>	


## Smelt Sands, State Recreation Site

<b>SITE NAME</b> Smelt Sands, State Recreation Site		<b>SITE ID:</b> OPRD048	<b>COUNTY</b> Lincoln
<b>DESCRIPTION</b> This site is located at a viewpoint within Smelt Sands State Recreation Site and provides views of a rocky shoreline with numerous offshore/nearshore rocks, with Yaquina Head and points of land, sandy beaches, coastal bluffs in the distance.			
<b>DATE:</b> 8/6/12		<b>TIME:</b> 14:50	<b>WEATHER:</b> Clear with distant fog bank
<b>WIND:</b> Gentle Breeze			
<b>Panorama Photos</b>			
			
<b>ATTRIBUTE</b>	<b>SCORE</b>	<b>DESCRIPTION</b>	
Landform	3	Rocky shoreline including basalt "fingers" and various sized offshore/nearshore rocks, small pocket beach in between rocks in the foreground, coastal headlands (Yaquina Head, point of land at Seal Rock), sandy beaches in the background, and coastal bluffs.	
Vegetation	2	Various grasses including residential manicured lawns. Various marine algae/kelp (more visible at lower tides). Hummocks of silverweed, sea pink, yarrow, hairy cat's ear, various grasses. Distant coniferous forest.	
Water	4	Waves crashing on rocks and overtopping rocks, isolated pools, tidepools, water streaming down rocks from each wave, surge channels.	
Color	3	Blue/green ocean, white surf and seafoam, greenish brown marine algae, dark gray sandy beach, green/yellow/brown barnacles and other marine life), gray driftwood, dark basalt, blackish blue mussels in intertidal.	
Adjacent	2	Large hotel, residential homes, trail setting (804 Trail), forested hillsides, wedding arch.	
Scarcity	2	Yaquina Head in the background.	
Cultural	-1	Wedding arch at edge of view, black drain pipe jutting out , benches and picnic tables.	
<b>Total</b>	<b>15</b>	<b>Class B View</b>	

## Yachats, State Recreation Area

<b>SITE NAME</b> Yachats, State Recreation Area		<b>SITE ID:</b> OPRD047	<b>COUNTY</b> Lincoln
<b>DESCRIPTION</b> This site is located on a viewing deck at Yachats State Recreation Area within the town of Yachats and provides views of the dynamic rocky shoreline, mouth of the Yachats River, and Cape Perpetua to the south.			
<b>DATE:</b> 8/6/12		<b>TIME:</b> 14:06	<b>WEATHER:</b> Clear with distant fog bank
<b>WIND:</b> Moderate Breeze			
<b>Panorama Photos</b>			
			
<b>ATTRIBUTE</b>	<b>SCORE</b>	<b>DESCRIPTION</b>	
Landform	4	Exposed basaltic "bench", rocky shoreline including fingers of rock that project into the ocean, surge channels, small blowhole, isolated pocket sand beaches between the rocks, mouth of the Yachats River meets the ocean, coastal bluffs, Cape Perpetua, driftwood accumulations.	
Vegetation	3	Immediate foreground is comprised of various nonnative pasture grasses and exotic weeds, yarrow, lots of blackberry, and an orange flowering ornamental. Various marine algae and kelp visible on the rocky shoreline (more at low tide). Some windswept sitka spruce along with densely vegetated sitka spruce and alder forest at Cape Perpetua, some coastal grassland at Cape Perpetua.	
Water	5	Amazing variety of water features including: mouth of the Yachats River, surge channels, isolated pools, tidepools, blow holes, waves crashing on rocks, waves interacting with the river mouth, water pooling/overtopping, and flowing over rocks.	
Color	4	Various green/blue/gray water with white waves, brownish green seaweed, light gray driftwood, tan sandy beach, dark to light gray rocks, bright green shrubs, dark green forest, orange and yellow flowers.	
Adjacent	2	Park setting, small parking area, residential area (Yachats), forested hillsides.	
Scarcity	3	Mouth of the Yachats River and estuary, view of Cape Perpetua, rocky shoreline with multiple projections into the water, extent of rocky shoreline.	
Cultural	-1	Residential development on the south side of the Yachats River (lots of homes in the view), concrete remnant of beach access stairway above the rocks in the foreground. Viewing deck.	
<b>Total</b>	<b>20</b>	<b>Class A View</b>	

## Yachats Ocean Rd, State Natural Site, Beach Access

<b>SITE NAME</b> Yachats Ocean Rd, State Natural Site, Beach Access		<b>SITE ID:</b> OPRD046	<b>COUNTY</b> Lincoln
<b>DESCRIPTION</b> This site is located at a turnout above Yachats Ocean Road State Natural Site on the south side of Yachats and provides views of the dynamic rocky shoreline, mouth of the Yachats River, vegetated bluffs and the town of Yachats.			
<b>DATE:</b> 8/6/12		<b>TIME:</b> 13:35	<b>WEATHER:</b> Partly cloudy with distant fog near horizon
			<b>WIND:</b> Gentle Breeze
<b>Panorama Photos</b>			
			
<b>ATTRIBUTE</b>	<b>SCORE</b>	<b>DESCRIPTION</b>	
Landform	3	Mouth of Yachats River meets the ocean, rocky point of land juts out slightly at Yachats, sandy beach and rocky shoreline, rocky intertidal (more visible at low tide), scattered rocks in sand, coastal bluffs, basaltic bench (rocky shore-exposed basalt at the edge of shore).	
Vegetation	3	Managed lawn vegetation and weeds in the immediate foreground, nonnative ornamental and blackberries in the foreground below the bluff including blackberries, red hot poker, windswept sitka spruce, salal and willow in the foreground to the south and some to the north. High intertidal green algae and other seaweed (more visible at low tide).	
Water	4	Yachats River meets the Pacific Ocean, waves crashing on rocky shoreline, tidepools at lower tide.	
Color	4	Tan sandy beach intermixed with dark to light gray rocks, white waves and a blue/green ocean, bright green shrubs and lawn, dark green sitka spruce, orange/red flower, red hot poker will flower, purple thistle, yellow dandelions.	
Adjacent	2	Residential setting, including a residential road, homes and powerlines in the foreground and the city of Yachats tucked into the forested hillsides.	
Scarcity	2	Yachats River mouth/estuary so prominent in foreground, extent of basalt along the shoreline.	
Cultural	0	Yachats State Park and viewing deck/parking lot to the north, homes at the edge of the view to the north. All modifications at edge of view except for picnic benches/tables in immediate foreground.	
<b>Total</b>	<b>18</b>	<b>Class B View</b>	


## Cape Perpetua - Rock Shelter

<b>SITE NAME</b> Cape Perpetua - Rock Shelter		<b>SITE ID:</b> LIN012	<b>COUNTY</b> Lincoln
<b>DESCRIPTION</b> The viewpoint is the historic rock shelter on Cape Perpetua, accessed by a short hiking trail with multiple view points. The view is at a high elevation on a steep slope that provides a complete view to the south and is filtered to the north by trees. The coastal view includes rocky shore line, pocket beaches and steep forested slopes.			
<b>DATE:</b> 9/11/12		<b>TIME:</b> 15:15	<b>WEATHER:</b> Sunny
			<b>WIND:</b> Moderate Breeze
<b>Panorama Photos</b>			
<b>ATTRIBUTE</b>	<b>SCORE</b>	<b>DESCRIPTION</b>	
Landform	5	Multiple steep heads descending into the ocean, views south to Heceta Head. Intertidal rocky shores and shelf. Rocks off shore, but close to shoreline.	
Vegetation	5	Flowers, shrubs and small trees in the immediate foreground. Thick older forest on steep slopes. Grasses and shrubs at lower elevations along the rocky bluffs. Marine algae visible in intertidal zone.	
Water	4.5	Cape Creek to the south that crosses underneath Highway 101. Many small pools in the rocky intertidal shelf. Churning ocean movement in the pools and fissures in the rock. Spouting horns in the rock. Long perspective on the swell from the viewpoint.	
Color	4.5	Whites/purples/reds in flowers and vegetation in foreground. Light to dark green in the grasses and trees. Ocean has multiple blue hues and green closer to shore. Shoreline is a mix of black/ dark brown and tan between rocky and sandy areas. Dark green in forests. Foam and sea spray add whites and tans.	
Adjacent	5	Old forest and park setting with trails and interpretive signs. Historic stone shelter part of view with rock walls and benches.	
Scarcity	5	Ease of access to steep and high vantage point right above the water and with a long view. The historical CCC shelter adds as well.	
Cultural	1.5	Rock shelter, trails and sweeping view of Highway 101 and small bridges. Powerline right of way detracts slightly.	
<b>Total</b>	<b>30.5</b>	<b>Class A View</b>	


## Neptune, State Scenic Viewpoint, Cummins Cr.

<b>SITE NAME</b> Neptune, State Scenic Viewpoint, Cummins Cr.		<b>SITE ID:</b> OPRD045	<b>COUNTY</b> Lane
<b>DESCRIPTION</b> This site is located at a viewpoint within Neptune State Scenic Viewpoint and provides views of Cape Perpetua, various points of land, coastal bluffs and a dynamic rocky coastline.			
<b>DATE:</b> 7/31/12		<b>TIME:</b> 13:00	<b>WEATHER:</b> Clear with distant fog near horizon
			<b>WIND:</b> Moderate Breeze
<b>Panorama Photos</b>			
<b>ATTRIBUTE</b>	<b>SCORE</b>	<b>DESCRIPTION</b>	
Landform	4	Coastal headland (Cape Perpetua), various points of land, relic dune with coastal bluffs, small coves, rocky shore to the north and south of a small sandy beach, Cummins Creek outlet, cobbles at base of bluffs.	
Vegetation	3.5	Coastal shrub, silverweed, pasture grasses, birdsfoot trefoil, angelica, salal, twinberry, stunted sitka spruce, marine algae on rocky shore, large sitka forest at Cape Perpetua.	
Water	3	Waves crashing on rocks, spray overtopping rocks, creek outlet, tidepools.	
Color	4	Green/blue ocean with white surf, dark black/gray rocks, tan sandy beach and dune face, gray cobbles and driftwood, yellow and white flowers, dark green sitka forest, lighter green shrubbery, yellow/green/brown algae.	
Adjacent	3	Day-use park setting including parking lot, picnic tables, lawn. Also, Highway 101 and forested hillsides.	
Scarcity	3	Proximity to Cape Perpetua.	
Cultural	0	Filtered views of the highway, low fence (in immediate foreground).	
<b>Total</b>	<b>20.5</b>	<b>Class A View</b>	


## Neptune, State Scenic Viewpoint, Strawberry Hill Day Use Area

<b>SITE NAME</b> Neptune, State Scenic Viewpoint, Strawberry Hill Day Use Area		<b>SITE ID:</b> OPRD044	<b>COUNTY</b> Lane
<b>DESCRIPTION</b> This site is located at Strawberry Hill, a viewpoint within Neptune State Scenic Viewpoint and provides views of Cape Perpetua, various points of land, coastal bluffs and a dynamic rocky coastline.			
<b>DATE:</b> 7/31/12		<b>TIME:</b> 12:30	<b>WEATHER:</b> Clear
			<b>WIND:</b> Moderate Breeze
<b>Panorama Photos</b>			
			
<b>ATTRIBUTE</b>	<b>SCORE</b>	<b>DESCRIPTION</b>	
Landform	4	Coastal headlands (Cape Perpetua), points of land, numerous rocky shore features including small offshore rocks, remnants of basaltic bench with rocky knobs, small coves with short sandy beaches, coastal bluffs, old relic dunes.	
Vegetation	4	Beach grass, salal, strawberry, sitka spruce forest, scrub (salal), dune plants in open sand, intertidal vegetation with various seaweed including coralline algae and multiple species of kelp visible on the rocky shoreline.	
Water	4	Waves crashing on rocks, small coves, surge channels, tidepools, isolated pools in splash zone.	
Color	4.5	Variety of blues/greens of the ocean due to the reef with white surf, greenish brown seaweed, pink coralline algae, sage beach grass, tan sandy beach, gray cobble, gray/black rocky shoreline.	
Adjacent	4	Stairway and lookout, peaks of Highway 101, forested hillsides, exposed sandstone bluffs.	
Scarcity	3	Interesting combination of landforms combined in the view that afford view of interaction between the rocky shoreline and the ocean. View of shoreline seal haulout (visible much of the year).	
Cultural	0	None.	
<b>Total</b>	<b>23.5</b>	<b>Class A View</b>	


## Neptune, State Scenic Viewpoint, Bob Creek Day Use Area

<b>SITE NAME</b> Neptune, State Scenic Viewpoint, Bob Creek Day Use Area		<b>SITE ID:</b> OPRD043	<b>COUNTY</b> Lane
<b>DESCRIPTION</b> This site is located at Bob Creek, a viewpoint within Neptune State Scenic Viewpoint and provides views of various points of land (including Bray Point), headlands (Heceta Head), coastal bluffs and a dynamic rocky coastline.			
<b>DATE:</b> 7/31/12		<b>TIME:</b> 12:06	<b>WEATHER:</b> Clear
			<b>WIND:</b> Moderate Breeze
<b>Panorama Photos</b>			
			
<b>ATTRIBUTE</b>	<b>SCORE</b>	<b>DESCRIPTION</b>	
Landform	4	Various points of land (including Bray Point), headlands (Heceta Head), coastal bluffs and a dynamic rocky coastline, including low-profile offshore rocks, sandy and cobble beach, exposed terrace and basaltic bench (more would be exposed at low tide), and the mouth of Bob Creek. Scattered driftwood.	
Vegetation	4	Lawn with pasture grasses and clover, stunted sitka spruce forest, coastal scrub including salal, angelica. Riparian area with willows. Older sitka spruce forest in the background. Marine algae and kelp on rocky shoreline (more at low tide).	
Water	4	Waves crashing on rocks, small cove, waves overtopping low-profile offshore rocks/reefs, surge channles, tidepools, mouth of Bob Creek onto beach.	
Color	4	Variety of ocean colors (green/blue/white surf). Green/brown algae, mixed greens including bright green lawn, tan dried-out grasses, and dark green forest along with white and yellow flowers in the foreground. Black/dark gray basalt, light gray beach and cobbles, gray driftwood.	
Adjacent	2	Park day-use setting including parking lot, lawn, also Highway 101, homes, forested hillsides.	
Scarcity	3.5	Interesting landforms and rocky shore/reef features, large rocky intertidal area.	
Cultural	0	Homes very distant.	
<b>Total</b>	<b>21.5</b>	<b>Class A View</b>	


## Stonefield Beach, State Recreation Site

<b>SITE NAME</b> Stonefield Beach, State Recreation Site		<b>SITE ID:</b> OPRD042	<b>COUNTY</b> Lane
<b>DESCRIPTION</b> This site is located at Stonefield Beach State Recreation Site and provides panoramic views of various points of land (e.g., Bray Point), coastal bluffs and a dynamic sandy beach with some cobbles and rocky shore at either end.			
<b>DATE:</b> 7/31/12		<b>TIME:</b> 11:40	<b>WEATHER:</b> Clear
			<b>WIND:</b> Moderate Breeze
<b>Panorama Photos</b>			
			
<b>ATTRIBUTE</b>	<b>SCORE</b>	<b>DESCRIPTION</b>	
Landform	3.5	Various rocky points of land to the north (Bray Point) and south, sandy beach with small to large cobble, coastal bluffs, mouth of Ten Mile Creek, small coastal dune, rocky intertidal to the north and south, small offshore rocks, some driftwood.	
Vegetation	3	Forested hillsides, openings of coastal grasslands with sitka spruce forest mixed in. European beach grass, manicured residential vegetation. Some seaweed visible on rocky shore (more at low tide).	
Water	3	Waves crashing on rocks, creek mouth on beach.	
Color	3	Blue ocean with white waves, tan sandy beach, tan/brown coastal bluffs, dark brown/black nearshore rocks, yellowish green to dark green vegetation, dark gray cobbles, bleached gray driftwood.	
Adjacent	3	Park day-use setting including a sand-covered parking lot, beach grass, forested hillsides.	
Scarcity	2	Nothing to note.	
Cultural	-1	Large homes on coastal bluffs to the north and south (at the edges of the view) detract slightly due to their size and position.	
<b>Total</b>	<b>16.5</b>	<b>Class B View</b>	


## Tokatee Klootchman, Day Use Area

<b>SITE NAME</b> Tokatee Klootchman, Day Use Area		<b>SITE ID:</b> OPRD041	<b>COUNTY</b> Lane
<b>DESCRIPTION</b> This site is located at the small parking area at Tokatee Klootchman State Natural Site and provides panoramic views of Cape Perpetua, various points of land and a dynamic rocky shoreline with some pocket sandy beaches.			
<b>DATE:</b> 7/31/12		<b>TIME:</b> 11:20	<b>WEATHER:</b> Clear
			<b>WIND:</b> Moderate Breeze
<b>Panorama Photos</b>			
			
<b>ATTRIBUTE</b>	<b>SCORE</b>	<b>DESCRIPTION</b>	
Landform	3.5	Coastal headland (Cape Perpetua) and points of land, rocky shores/rocky reefs, rocky intertidal, small pocket sandy beach between the rocks, coastal bluffs.	
Vegetation	4	Interesting variety in textures and forms created by herbaceous vegetation in immediate foreground (silverweed, pasture grasses, yarrow), along with coastal scrub including salal, angelica, sitka spruce and sitka spruce forest in the background. Rocky intertidal seaweed and kelp (more at low tide).	
Water	3	Waves crashing on rocks, likely additional features (e.g., tidepools) at low tide.	
Color	4	Variety of blues/greens in ocean with white surf, various green vegetation, brown dried-up grasses, dark green forest, white yarrow, reddish salal growth.	
Adjacent	2	Parking lot, Highway 101, forested hillsides, houses near beach, stairway. Close to highway but surrounding landscape is forested.	
Scarcity	3	Distant view of Cape Perpetua.	
Cultural	0	One house barely in view.	
<b>Total</b>	<b>19.5</b>	<b>Class A View</b>	


## Muriel O. Ponsler Memorial, State Scenic Viewpoint

<b>SITE NAME</b> Muriel O. Ponsler Memorial, State Scenic Viewpoint		<b>SITE ID:</b> OPRD040	<b>COUNTY</b> Lane
<b>DESCRIPTION</b> This site is located on the beach adjacent to Muriel Ponsler State Scenic Viewpoint and affords views of a broad sandy beach with small cobble, surrounded by two coastal headlands, Heceta Head to the north and Cape Perpetua to the south.			
<b>DATE:</b> 7/31/12		<b>TIME:</b> 11:00	<b>WEATHER:</b> Clear with distant fog
			<b>WIND:</b> Gentle Breeze
<b>Panorama Photos</b>			
			
<b>ATTRIBUTE</b>	<b>SCORE</b>	<b>DESCRIPTION</b>	
Landform	3.5	Broad sandy beach with small cobble, surrounded by two basalt coastal headlands, Heceta Head to the north and Cape Perpetua to the south, offshore rocks near Heceta Head, creek outlet onto beach, forested hillsides, sand dunes.	
Vegetation	3	Forested headlands to the north and south, European beach grass, stunted forest/coastal scrub with sitka spruce and salal.	
Water	3	Creek outlet onto the beach in the foreground with cobbles, waves crashing on distant rocks.	
Color	4	Blueish ocean with white surf, gray bleached driftwood on tan sandy beach with gray cobbles, variety of greens in vegetation (brown/green beach grass, dark green forest), dark brown on headlands.	
Adjacent	4	Natural beach setting at this location because you can barely see the day-use parking lot for the park, beach, forested hillsides.	
Scarcity	3	Similar to others on the coast, views of two headlands.	
Cultural	0	Barely visible house on the hillside, almost out of the view.	
<b>Total</b>	<b>20.5</b>	<b>Class A View</b>	



## Carl G. Washburne State Park, Day Use

<b>SITE NAME</b> Carl G. Washburne State Park, Day Use		<b>SITE ID:</b> OPRD039	<b>COUNTY</b> Lane
<b>DESCRIPTION</b> This site is located on the beach adjacent to Carl G. Washburne State Park and affords views of a broad sandy beach with small cobbles, surrounded by two coastal headlands, Heceta Head to the north and Cape Perpetua to the south.			
<b>DATE:</b> 7/31/12		<b>TIME:</b> 10:40	<b>WEATHER:</b> Clear
			<b>WIND:</b> Gentle Breeze
<b>Panorama Photos</b>			
			
<b>ATTRIBUTE</b>	<b>SCORE</b>	<b>DESCRIPTION</b>	
Landform	3.5	Broad sandy beach with small cobble, surrounded by two basalt, forested coastal headlands, Heceta Head to the north and Cape Perpetua to the south, offshore rocks near Heceta Head, creek outlet onto beach, forested hillsides, sand dunes.	
Vegetation	3	Forested headlands, beach grass, stunted forest/coastal scrub with sitka spruce forest, salal, European beach grass. Some of the vegetation in the immediate foreground/shoreline is dying due to erosion.	
Water	3	Waves crashing on distant rocks, small stream and backwater.	
Color	4	Blueish ocean with white surf, gray bleached driftwood on tan sandy beach with gray cobbles, variety of greens in vegetation (brown/green beach grass, dark green forest), dark brown on headlands.	
Adjacent	4	Natural beach setting, park/beach access trail, salal thicket, weather antenna.	
Scarcity	3	View of Heceta Head, somewhat different due to proximity, broad sandy beach.	
Cultural	0	One large home (not very visible).	
<b>Total</b>	<b>20.5</b>	<b>Class A View</b>	


## Heceta Head Lighthouse , State Scenic Viewpoint, Lighthouse Viewpoint

<b>SITE NAME</b> Heceta Head Lighthouse , State Scenic Viewpoint, Lighthouse Viewpoint		<b>SITE ID:</b> OPRD038	<b>COUNTY</b> Lane
<b>DESCRIPTION</b> This site is located within Heceta Head Lighthouse State Scenic View at the lighthouse viewpoint, with expansive ocean views, including large nearshore rocks in the foreground, distant headlands, small sandy coves, forested hillsides and rocky shoreline.			
<b>DATE:</b> 7/31/12		<b>TIME:</b> 9:59	<b>WEATHER:</b> Clear
			<b>WIND:</b> Light Breeze
<b>Panorama Photos</b>			
			
<b>ATTRIBUTE</b>	<b>SCORE</b>	<b>DESCRIPTION</b>	
Landform	5	Large nearshore rock, distant headlands (Cape Arago), rocky shore and reefs, small cove with stream outlet and small cobble, sandy beach and dune, distant sandy beach, forested hillslopes, rocky intertidal on wave-cut basalt bench.	
Vegetation	4	Coastal scrub with trailing blackberry, wild cucumber, angelica, yarrow, sitka spruce forest in the foreground. Sitka spruce forest also along the hillsides/headlands in the distance. Some vegetation on the nearshore rock,s marine algae on the rocky shoreline including sea palm (Postelsia).	
Water	4	Waves crashing on rocks, small surge channels/chasms, crashing on cliffs, stream outlet onto beach, several sandy coves in between predominately rocky shoreline.	
Color	4	Various blues/greens of the ocean with white waves, brownish color in the water, bright to dark green vegetation, gray/brown basalt, brown/green seaweed, tan sandy beach, gray cobbles, white flowers.	
Adjacent	5	Historic/park setting including Heceta Head Lighthouse, keepers house, trails, benches, roadway, lawn, and forested hillsides.	
Scarcity	4	Distant headlands, expansive view of the ocean, dramatic cliffs, elevated view.	
Cultural	-1	Small buoys in the water, Sea Lion Caves building, bridge, Highway 101, jetty far in the background. Homes along the shoreline in the distance are barely visible. Highway 101 as well as building on cliff detract somewhat from shoreline view to the south.	
<b>Total</b>	<b>25</b>	<b>Class A View</b>	


## Heceta Head - ODOT Viewpoint

<b>SITE NAME</b> Heceta Head - ODOT Viewpoint		<b>SITE ID:</b> LAN001	<b>COUNTY</b> Lane
<b>DESCRIPTION</b> Pullout along Highway 101 to the south of Heceta Head. The view point looks out from a high bluff towards the ocean and includes the Heceta Head Lighthouse to the north and a rocky head to the south.			
<b>DATE:</b> 9/11/12		<b>TIME:</b> 15:40	<b>WEATHER:</b> Sunny
			<b>WIND:</b> Near Gale
<b>Panorama Photos</b>			
			
<b>ATTRIBUTE</b>	<b>SCORE</b>	<b>DESCRIPTION</b>	
Landform	5	Steep cliffs, rocky headlands out in the ocean. Small pocket beaches with driftwood and cobble in the back of small coves. Small offshore rocks. The sheer vertical drops define much of the landform view.	
Vegetation	3.5	Mature forest on headlands, shrubs and grasslands mixed in.	
Water	3	Waves crashing on steep cliffs and high perspective on wave action.	
Color	4	Ocean includes greens/blues. Tan/gray sandy beach. Reddish sandstone bluffs and tansoils exposed. White guano on offshore rocks, dark greens from forested areas.	
Adjacent	2.5	On the side of Highway 101, forested steep hills along highway.	
Scarcity	5	High perspective with good view of Heceta Head Lighthouse. Steep cliffs into the ocean.	
Cultural	2	Lighthouse to the north along with keeper's house and access roadways. Highway 101 visible with traffic.	
<b>Total</b>	<b>25</b>	<b>Class A View</b>	


## Sutton Overlook, Dunes View

<b>SITE NAME</b> Sutton Overlook, Dunes View		<b>SITE ID:</b> LAN002	<b>COUNTY</b> Lane
<b>DESCRIPTION</b> Viewpoint along the side of Highway 101 looking primarily to the south and west. Not a fully-developed view point, but easy to access with pullout.			
<b>DATE:</b> 9/11/12	<b>TIME:</b> 16:05	<b>WEATHER:</b> Sunny	<b>WIND:</b> Strong Breeze
<b>Panorama Photos</b>			
			
<b>ATTRIBUTE</b>	<b>SCORE</b>	<b>DESCRIPTION</b>	
Landform	4	Vegetated dune plain off to the distance, low headland with bluff to the north. Offshore rocks and jetty in the distance.	
Vegetation	3.5	Forested area along Sutton Lake to south, mix of grasses on dunes. Shrubs in the foreground near Highway 101 and some flowering plants as well.	
Water	3.5	Sutton Lake and small river outlet. Wave action on the rocks offshore.	
Color	4	Lake and ocean both providing different blue hues. Tan and dark brown sand on beach and dunes. Vegetation green with reddish shrubs. Bluff faces brown where exposed.	
Adjacent	0	Low-level development along the highway. Forested hills behind.	
Scarcity	0.5	Interesting transition from steep forested coastline to the north into the dune coast to the south.	
Cultural	-0.5	Guard rail and gravel pullout. Jetty visible in the distance.	
<b>Total</b>	<b>15</b>	<b>Class B View</b>	


## Florence, Siuslaw River North Jetty

<b>SITE NAME</b> Florence, Siuslaw River North Jetty		<b>SITE ID:</b> LAN003	<b>COUNTY</b> Lane
<b>DESCRIPTION</b> View was assessed from the north jetty by parking near lookout tower and walking along jetty about halfway. View included mouth of the Siuslaw River and the dune-backed beach to the north.			
<b>DATE:</b> 9/11/12		<b>TIME:</b> 17:15	<b>WEATHER:</b> Sunny
			<b>WIND:</b> Near Gale
<b>Panorama Photos</b>			
			
<b>ATTRIBUTE</b>	<b>SCORE</b>	<b>DESCRIPTION</b>	
Landform	2.5	Dunes and wide beach to the north. Distant view of Heceta Head and coast range mountains to the north. Jetties at the mouth of the Siuslaw River. Some piles of driftwood on the beach.	
Vegetation	1	Grass on the dunes is the primary vegetation type. Distant forest on the headlands.	
Water	3.5	Mouth of the Siuslaw River and edge of estuary. Wave action on the jetties.	
Color	2.5	Sand provided light tan color. Dark grays from jetty rock. Dune grasses provided greens and some yellows. Driftwood was silver.	
Adjacent	1	Filtered-view of development in the forested areas. Jetty lookout tower at parking lot.	
Scarcity	2.5	Dune and jetty setting primary contribution for scarcity.	
Cultural	0.5	Jetties and navigational aids. Some distant view of development and communication towers.	
<b>Total</b>	<b>13.5</b>	<b>Class B View</b>	


## Siuslaw South Jetty

<b>SITE NAME</b> Siuslaw South Jetty		<b>SITE ID:</b> LAN005	<b>COUNTY</b> Lane
<b>DESCRIPTION</b> Site is accessed from parking lot on Forest Service road. View point at top of tall dune accessed by hiking up sandy trail.			
<b>DATE:</b> 10/5/12	<b>TIME:</b> 14:10	<b>WEATHER:</b> Sunny	<b>WIND:</b> Light Breeze
<b>Panorama Photos</b>			
			
<b>ATTRIBUTE</b>	<b>SCORE</b>	<b>DESCRIPTION</b>	
Landform	1.5	Tall vegetated dunes with long sandy beach. Heceta Head to the north and view of jetties.	
Vegetation	1.5	Beach grass and some flowering plants. American and European beach grass present.	
Water	0	No additional water features.	
Color	1.5	Greens/yellows in the grasses. Tan sands, some silver from driftwood. Blues/greens in the ocean color.	
Adjacent	3	Communication towers visible in the distance along with development. Mature forest and dune fields in the middle ground view.	
Scarcity	3	Somewhat similar to other dune views, though unique for being taller dunes.	
Cultural	-1.5	Vehicles on the beach and regulatory signs. Jetty visible in the distance.	
<b>Total</b>	<b>9</b>	<b>Class C View</b>	


## Siltcoos, Beach Access

<b>SITE NAME</b> Siltcoos, Beach Access		<b>SITE ID:</b> LAN004	<b>COUNTY</b> Lane
<b>DESCRIPTION</b> Ocean view from high foredune accessed by trail from parking lot. Provides a view along the coast and out to the ocean.			
<b>DATE:</b> 10/5/12	<b>TIME:</b> N/A	<b>WEATHER:</b> Sunny	<b>WIND:</b> Light Breeze
<b>Panorama Photos</b>			
			
<b>ATTRIBUTE</b>	<b>SCORE</b>	<b>DESCRIPTION</b>	
Landform	1.5	Taller vegetated dunes and long beach. Forested dunes and hills to the south. Exposed dunes fields with no vegetation. Some driftwood on the beach.	
Vegetation	1	Beach grass is primary vegetaion, distant forest also visible.	
Water	0	No additional features.	
Color	1	Greens and yellow in the grasses. Tan sands, some silver from driftwod. Limited ocean color. Colors muted overall.	
Adjacent	4	Mature forest and very large dune field. Meadows behind parking lot. Developed access site with park-like setting.	
Scarcity	3	Taller dune perspective, but similar to others in the area.	
Cultural	0	No features.	
<b>Total</b>	<b>10.5</b>	<b>Class C View</b>	


## Sparrow Park Road (USFS)

<b>SITE NAME</b> Sparrow Park Road (USFS)		<b>SITE ID:</b> DOU001	<b>COUNTY</b> Douglas
<b>DESCRIPTION</b> Viewpoint is from the beach at the end of a long unpaved county road through a recently-logged forest. The beach is relatively remote with low developed use, although there is moderate vehicle use.			
<b>DATE:</b> 10/5/12		<b>TIME:</b> 12:30	<b>WEATHER:</b> Sunny
			<b>WIND:</b> Light Breeze
<b>Panorama Photos</b>			
			
<b>ATTRIBUTE</b>	<b>SCORE</b>	<b>DESCRIPTION</b>	
Landform	2	Very large and broad beach with dunes and small headland to south. Foredunes with vegetation to the north and south. Driftwood to south as beach curves toward small point.	
Vegetation	1.5	Beach grass in the foreground, some distant forest in the view. Mature coastal spruce on small headland. Beach succulents in dune area.	
Water	0.5	Sparrow Creek barely visible to south.	
Color	1	Muted colors, tan sand and green grass. Muted blues/greens in ocean color. Some green from distant forested areas.	
Adjacent	3	Mature coast forest, dunes with grass all in foreground.	
Scarcity	3	No development, remote feel on the beach with no facilities. Sense of isolation on the site.	
Cultural	-1	Jetty barely visible to the south. Vehicle use on the beach.	
<b>Total</b>	<b>9.5</b>	<b>Class C View</b>	


## Umpqua Overlook (ODOT)

<b>SITE NAME</b> Umpqua Overlook (ODOT)		<b>SITE ID:</b> DOU002	<b>COUNTY</b> Douglas
<b>DESCRIPTION</b> View was assessed from developed pullout site from Highway 101. The view site include interpretive or memorial signs.			
<b>DATE:</b> 9/13/12	<b>TIME:</b> 15:00	<b>WEATHER:</b> Sunny	<b>WIND:</b> Light Breeze
<b>Panorama Photos</b>			
			
<b>ATTRIBUTE</b>	<b>SCORE</b>	<b>DESCRIPTION</b>	
Landform	2.5	Perspective from view was higher up in a small forested bowl looking out to the ocean. Forested ridgelines framed the view to the beach and jetty.	
Vegetation	3	Forested area with younger revegetating forest in the immediate foreground. Some shrubs and grasses in the foreground adjacent to site.	
Water	3.5	Mouth of the Umpqua River in the view. Triangular jetty structure with lagoon inside.	
Color	2.5	Dark and light greens for the forested areas. Some flowering plants providing yellows. Tan sandy beach and some darker colors in mouth of the Umpqur River from sediment or current action.	
Adjacent	0	Highway 101 with overhead utility lines. Forested hillside.	
Scarcity	3	Unique view of the lighthouse and mouth of the Umpqua River, framed by the forest at some elevations.	
Cultural	1	Lighthouse and jetties. Developed view site with wall.	
<b>Total</b>	<b>15.5</b>	<b>Class B View</b>	


## Umpqua Lighthouse State Park, Beach Access Viewpoint

<b>SITE NAME</b> Umpqua Lighthouse State Park, Beach Access Viewpoint		<b>SITE ID:</b> OPRD037	<b>COUNTY</b> Douglas
<b>DESCRIPTION</b> Located at the end of the beach access trail within Umpqua Lighthouse State Park, the view opens up to overlook open and vegetated dunes, an ATV-staging area in the middleground and the ocean behind the foredune ridge in the distance.			
<b>DATE:</b> 4/30/12		<b>TIME:</b> 10:30	<b>WEATHER:</b> Overcast
			<b>WIND:</b> N/A
<b>Panorama Photos</b>			
			
<b>ATTRIBUTE</b>	<b>SCORE</b>	<b>DESCRIPTION</b>	
Landform	2	Sand dunes (open and vegetated-forested with shore pine), interdunal swale, wetland area, parabola dune (arm of Umpqua Dune Sheet), foredune ridge in the distance (backdune area).	
Vegetation	2	Shore pine and sitka spruce forest, some willows in the wet area, scotch broom, clumps of European beach grass, lots of non-native vegetation in the immediate foreground, dandelion, hairy cats ear, and other low shrubs, clumps of salal and rhododendrons.	
Water	2	Interdunal swale/seasonal lake, limited views of the ocean.	
Color	3	Dark green forest, blue colors of ocean with white surf, tan sandy dunes, pale gray/green willows, sage green beach grass, yellow on scotch broom, seasonal pink on Rhododendrons.	
Adjacent	3	Overgrown trail with douglas firs, salal, rhododendrons, scotch broom, forested natural setting provides for a "hide and reveal" at the viewpoint after a walk through the forest.	
Scarcity	3	Umpqua Dune Sheet (largest dune system in North America), visible adjacent to state park.	
Cultural	-2	Proximity to ATV park, staging area is seasonally very busy with sights, sounds, smells of ATVs. Jetty and buoy in the water visible. Small sliver of the parking lot for the ATV area. ATV tracks, ATV signage.	
<b>Total</b>	<b>13</b>	<b>Class B View</b>	


## Horsfall Viewpoint (USFS)

<b>SITE NAME</b> Horsfall Viewpoint (USFS)		<b>SITE ID:</b> CO0001	<b>COUNTY</b> Coos
<b>DESCRIPTION</b> The viewpoint is located on top of a taller vegetated foredune above the parking lot. It is accessed by a boardwalk that climbs the dune. The site is adjacent to staging areas for ORV (off-road vehicle) recreation. This is within the Oregon Dunes National Recreation Area.			
<b>DATE:</b> 10/5/12		<b>TIME:</b> 11:00	<b>WEATHER:</b> Partly Sunny
			<b>WIND:</b> Light Breeze
<b>Panorama Photos</b>			
			
<b>ATTRIBUTE</b>	<b>SCORE</b>	<b>DESCRIPTION</b>	
Landform	1.5	Long, sandy beach area with vegetated foredune dominate landform. In the distance Cape Arago, coast range mountain ridges and the jetty to the south.	
Vegetation	1.5	Beach grass on the foredune is the primary vegetation. Very distant forest in the seldom seen area to the north.	
Water	0	No additional water features.	
Color	1.5	Ocean water is a subtle mix of greens/blues. Tan sand is uniformly distributed. Green/yellow in the beach grass. Overall muted tones.	
Adjacent	4	Parking lot at the access site. Shore pine in the forested area behind the dunes. Distant mature forest. Park setting on the access path.	
Scarcity	3	Relatively common long beach with foredune. No immediate development adds to the uniqueness.	
Cultural	-1	Off-road vehicles on the beach and regulatory signs. Viewing platform at the viewpoint, and very distant jetty view.	
<b>Total</b>	<b>10.5</b>	<b>Class C View</b>	


## Bastendorff Beach

<b>SITE NAME</b> Bastendorff Beach		<b>SITE ID:</b> CO0004	<b>COUNTY</b> Coos
<b>DESCRIPTION</b> Popular beach access point, viewpoint assessed from on the beach.			
<b>DATE:</b> 9/12/12	<b>TIME:</b>	<b>WEATHER:</b> Sunny, coastal haze	<b>WIND:</b> Light Breeze
<b>Panorama Photos</b>			
			
<b>ATTRIBUTE</b>	<b>SCORE</b>	<b>DESCRIPTION</b>	
Landform	3	Cape Arago to the south, bluffs along the shoreline. Rocks and jetty offshore. Broad sandy beach adjacent to vegetated dune grass.	
Vegetation	2	Beach grass is the dominant vegetation type in the foreground. Distant forest on the bluffs.	
Water	2.5	Small intermittent stream to the south. Mouth of Coos Bay, and wave action on jetties.	
Color	2	Uniform tan sandy beach colors. Some green/yellow in the grass. Dark green forest to the south. Greens in the ocean.	
Adjacent	1	Parking off side of roadway, riprap along roadway. Forested with some well-screened homes.	
Scarcity	2	Common beach with cape to south. Cape Arago Lighthouse visible to the south, Coos River jetties to the north.	
Cultural	1	Jetties, navigation aid offshore, whistle buoy and Cape Arago Lighthouse all visible from site.	
<b>Total</b>	<b>13.5</b>	<b>Class B View</b>	


## Yoakam Point, State Natural Site

<b>SITE NAME</b> Yoakam Point, State Natural Site		<b>SITE ID:</b> OPRD036	<b>COUNTY</b> Coos
<b>DESCRIPTION</b> This site is located on the beach adjacent to Yoakam Point State Natural Site and affords views of a small sandy beach surrounded by two rocky points of land, including Yoakam Point and Chiefs Island at Gregory Point.			
<b>DATE:</b> 4/29/12		<b>TIME:</b> 17:40	<b>WEATHER:</b> Cloudy
			<b>WIND:</b> N/A
<b>Panorama Photos</b>			
			
<b>ATTRIBUTE</b>	<b>SCORE</b>	<b>DESCRIPTION</b>	
Landform	3	Sandy beach surrounded by rocky points of land, offshore vegetated island (Chiefs Island) with arched rock, various smaller offshore rocks, sandstone cliffs, rocky intertidal (visible at low tide.)	
Vegetation	3	Green algae in the high intertidal, various seaweed visible at lower tides, some sparse spruce forest with salal on the bluffs, minimal herbaceous community and grass on the offshore island.	
Water	3	Waves crashing on rocky shoreline and offshore rocks.	
Color	3	Gray/blue ocean with white surf, dark green to bright green vegetation on bluffs, bright green seaweed, tan sandy beach, rusty/brown bluffs-various brown colors.	
Adjacent	3	Cobble and sandy beach, trail down bluff onto beach.	
Scarcity	4	Cape Arago Lighthouse and hole/arch on large offshore Chiefs Island provides unique visual interest.	
Cultural	1	Lighthouse and historic bridge add interest to the view, homes on bluffs, private stairways to beach, buoys in water combine to slightly detract.	
<b>Total</b>	<b>20</b>	<b>Class A View</b>	


## Sunset Bay State Park

<b>SITE NAME</b> Sunset Bay State Park		<b>SITE ID:</b> OPRD035	<b>COUNTY</b> Coos
<b>DESCRIPTION</b> Located within Sunset Bay State Park, this viewpoint is from the parking lot looking at the ocean from the middle of Sunset Bay. The view is of the bay itself which includes a sandy beach (with rocky intertidal at low tide), surrounded by points of land.			
<b>DATE:</b> 4/29/12		<b>TIME:</b> 16:50	<b>WEATHER:</b> Cloudy
			<b>WIND:</b> N/A
<b>Panorama Photos</b>			
			
<b>ATTRIBUTE</b>	<b>SCORE</b>	<b>DESCRIPTION</b>	
Landform	4	Sunset Bay, sandy beach, circle of sandstone bluffs, nearshore island, nearshore reef, sandstone/clay features, rocky intertidal platforms (visible at low tide).	
Vegetation	3	Shore pine/sitka spruce forest, willows, alders, salal, vegetation on offshore island (snags visible), European beach grass, grass, seaweed at low tide (high intertidal greens visible), some in wrack line on beach.	
Water	4	Secluded cove, waves crashing on rocky shoreline, gentle waves due to shelter of the cove.	
Color	3	Various blue/gray of cove with white surf and foam, brown/tan/rusty orange bluffs, tan sandy beach, dark to bright green vegetation, green upper-intertidal seaweed.	
Adjacent	0	Park setting, however, features in the foreground of the viewpoint detract from the view including large parking lot, regulatory signage, large restroom building, benches, road and riprap.	
Scarcity	4	Iconic large cove, large vegetated offshore island.	
Cultural	-1	Rip rap, boat dock/launch area.	
<b>Total</b>	<b>17</b>	<b>Class B View</b>	

## Shore Acres Observation Shelter Viewpoint

<b>SITE NAME</b> Shore Acres Observation Shelter Viewpoint		<b>SITE ID:</b> OPRD034	<b>COUNTY</b> Coos
<b>DESCRIPTION</b> This site is located at the observation shelter overlook within Shore Acres State Park. The panoramic ocean and shoreline views include unique rocky shoreline and offshore rocks including Simpson Reef and Shell Island.			
<b>DATE:</b> 4/29/12		<b>TIME:</b> 16:15	<b>WEATHER:</b> Cloudy
			<b>WIND:</b> N/A
<b>Panorama Photos</b>			
			
<b>ATTRIBUTE</b>	<b>SCORE</b>	<b>DESCRIPTION</b>	
Landform	5	Unique uplifted rocky shoreline with interesting forms/textures, nearshore/offshore rocks and reefs including Simpson Reef and Shell Island. Bluffs along the shoreline to the north and south.	
Vegetation	3	Kelp and marine algae including sea palm (Postelsia), sitka spruce forest, coastal bluff scrub shrub including salal and twinberry.	
Water	5	Very dramatic waves crashing on rocks, surge channels, view of Simpson Cove.	
Color	3	Various blue/gray of ocean with white surf, unique contrast and colors in rocks due to geologic formations, white skeleton of tree, various greens of surrounding forest and vegetation.	
Adjacent	3	Observation building, paved pathway, historic CCC wall, benches, parking lot, manicured lawn.	
Scarcity	4	Unique geology of shoreline, view of Simpson Reef.	
Cultural	0	Overlook and benches in the immediate foreground.	
<b>Total</b>	<b>23</b>	<b>Class A View</b>	


## Shore Acres, Simpson Reef Overlook

<b>SITE NAME</b> Shore Acres, Simpson Reef Overlook		<b>SITE ID:</b> OPRD033	<b>COUNTY</b> Coos
<b>DESCRIPTION</b> This site is located at the Simpson Reef overlook within Shore Acres State Park. The panoramic ocean and shoreline views include unique rocky shoreline and offshore rocks including Simpson Reef and Shell Island.			
<b>DATE:</b> 4/29/12		<b>TIME:</b> 15:30	<b>WEATHER:</b> Cloudy
			<b>WIND:</b> N/A
<b>Panorama Photos</b>			
			
<b>ATTRIBUTE</b>	<b>SCORE</b>	<b>DESCRIPTION</b>	
Landform	5	Coastal bluffs, rocky outcrops and intertidal/rocky reefs, uplifted sandstone leads to a sandy/bolder/cobble beach, North Cove of Cape Arago, Simpson Reef and Shell Island are prominent in the view.	
Vegetation	4	Native/weedy blackberry, scrub shrub community including salal, fireweed, sitka spruce forest, kelp beds and rocky intertidal seaweed, grass and daisies on bluffs along with scattered herbaceous plants on the bluffs.	
Water	4	Waves crashing on rocky shoreline and offshore/rocks/reefs, North Cove.	
Color	4	Variations in blues/greens of ocean associated with the reef, white waves, various flowers (seasonal fireweed, white on blackberry), orange rust on pines, tan sandy beach, various shades of green vegetation, including spruce, bright green grass and shrubs.	
Adjacent	0	Parking lot and large interpretive signage, road, wooden deck with metal railings, spruce forest with understory vegetation. The look and feel of the overlook feels too urban for the landscape, however, the backdrop is forested.	
Scarcity	5	Simpson Reef with unique assortment of marine wildlife, visible much of year. Unique geology of shoreline.	
Cultural	0	None in view.	
<b>Total</b>	<b>22</b>	<b>Class A View</b>	


## Cape Arago State Park, North Cove Viewpoint

<b>SITE NAME</b> Cape Arago State Park, North Cove Viewpoint		<b>SITE ID:</b> OPRD032	<b>COUNTY</b> Coos
<b>DESCRIPTION</b> This viewpoint is located within Cape Arago State Park at the end of a trail which overlooks the north cove of Cape Arago. This partially filtered view includes distant headlands, vertical bluffs, rocky shoreline, offshore rocks/reefs, and North Cove.			
<b>DATE:</b> 4/29/12		<b>TIME:</b> 13:30	<b>WEATHER:</b> Cloudy
			<b>WIND:</b> N/A
<b>Panorama Photos</b>			
<b>ATTRIBUTE</b>	<b>SCORE</b>	<b>DESCRIPTION</b>	
Landform	5	Distant headlands, vertical bluffs leading down to the ocean and a sandy/rock interface including uplifted terraces, offshore islands and reefs (including Simpson Reef), rocky intertidal, sandy beach with boulders and interesting rock formations in North Cove itself.	
Vegetation	4	Coastal bluff herbaceous community, stunted/windswept sitka spruce, scrub shrub with twinberry, false lillies of the valley, angelica, spruce forests on cliffs. Some thistles and grasses in the immediate foreground. Marine vegetation on rocks and in the water below the viewpoint.	
Water	5	Waves crashing on rocks, waterfall crashing on beach. North Cove at high tide, surge channels with water churning.	
Color	4	Various blues of ocean/white surf, tan sandstone, intertidal zonation (black mussel band, upper intertidal green/yellow algae), yellow lichens, light/pale tan sandy beach, bright to dark green vegetation, green/brown kelps/seaweeds.	
Adjacent	2	Trail, paved path with safety fencing (wooden and chain link), park benches.	
Scarcity	5	Simpson Reef with unique assortment of marine wildlife, visible much of year. Unique geology of shoreline.	
Cultural	0	Some road visible, Simpson Reef overlook.	
<b>Total</b>	<b>25</b>	<b>Class A View</b>	


### Cape Arago CCC viewpoint (Middle Cove)

<b>SITE NAME</b> Cape Arago Civilian Conservation Corps Wiewpoint (Middle Cove)		<b>SITE ID:</b> OPRD031	<b>COUNTY</b> Coos
<b>DESCRIPTION</b> This viewpoint is located within Cape Arago State Park at an overlook looking at the middle cove of Cape Arago. This view includes multiple points of land (e.g., Seven Devils), sandstone cliffs, rocky shoreline, offshore rocks/reefs, and Middle Cove.			
<b>DATE:</b> 4/29/12		<b>TIME:</b> 14:09	<b>WEATHER:</b> Cloudy
			<b>WIND:</b> N/A
<b>Panorama Photos</b>			
			
<b>ATTRIBUTE</b>	<b>SCORE</b>	<b>DESCRIPTION</b>	
Landform	5	Middle Cove itself is a large cobble/boulder cove with a small sandy beach fronting it, large rock outcrops, offshore/nearshore reefs and rocks with interesting rocky geologic features such as surge channels. It is surrounded by forested bluffs to the north and south, and sandstone cliffs are visible to the south along with coastal mountains in the background.	
Vegetation	4	Sitka spruce forested bluffs, herbaceous coastal bluffs, some scrub shrub, marine vegetation on rocky shore including sea palm ( <i>Postelsia</i> ) and kelp beds, seaweed in the water and on the exposed rocks.	
Water	4	Waves crashing on rocks, surge channels, Middle Cove would be more of a "cove" at high tide.	
Color	4	Gray/blue/green ocean with white surf and various colors due to reef, tan sandstone, black/gray rocks, green forest and other vegetation including light green grass with some white flowers, gray overlook rocks, tan beach, white/tan driftwood.	
Adjacent	3	Park setting including mowed grass lawn, parking lot, spruce forest with trails.	
Scarcity	3	Interesting rocky shoreline, Middle Cove.	
Cultural	0	CCC viewpoint, rockwork in immediate foreground (not really a part of the view), house in the distance.	
<b>Total</b>	<b>23</b>	<b>Class A View</b>	


## Cape Arago State Park, South Cove

<b>SITE NAME</b> Cape Arago State Park, South Cove		<b>SITE ID:</b> OPRD030	<b>COUNTY</b> Coos
<b>DESCRIPTION</b> This viewpoint is located within Cape Arago State Park at a viewpoint looking at the south cove of Cape Arago. This view includes multiple points of land (e.g., Seven Devils), sandstone bluffs, rocky shoreline, offshore rocks/reefs, and South Ccove.			
<b>DATE:</b> 4/29/12		<b>TIME:</b> 14:45	<b>WEATHER:</b> Cloudy, distant haze/fog
			<b>WIND:</b> N/A
<b>Panorama Photos</b>			
			
<b>ATTRIBUTE</b>	<b>SCORE</b>	<b>DESCRIPTION</b>	
Landform	4	Cliffs, sandy/rocky/cobble beach, rock outcrops and rocky intertidal shoreline/reefs (visible at low tides), sandstone bluffs with steep vertical relief along the shoreline to the south of South Cove.	
Vegetation	4	Coastal bluff herbaceous, scrub shrub with wax myrtle, sitka spruce forest, marine vegetation (intertidal), unique/interesting vegetation patterns on the coastal bluffs. Vegetation frames the view in the foreground.	
Water	4	Cove features, waves crashing on small offshore rocks/reef (would overtop and be more dramatic under different ocean conditions) form tidepools at low tide, small waterfall on cliffs.	
Color	4	Various blue/green/gray ocean with white surf along the shoreline, various greens of vegetaion (dark forest green with lighter shrub greens, brown/green marine algae, dark green trees in the distance), white and yellow flowers in the foreground, rust colored and gray cliffs.	
Adjacent	3	Forested setting with a wooden fence and paved path leading down to the beach.	
Scarcity	3	Easily accessible cove, rocky intertidal area, rocky shoreline.	
Cultural	0	Two homes visible in the distance, too far to detract from view.	
<b>Total</b>	<b>22</b>	<b>Class A View</b>	


## Seven Devils, State Recreation Site, Beach Access

<b>SITE NAME</b> Seven Devils, State Recreation Site, Beach Access		<b>SITE ID:</b> OPRD029	<b>COUNTY</b> Coos
<b>DESCRIPTION</b> This viewpoint is located at Sevens Devils State Recreation Site on a bluff looking down at the sandy beach, multiple points of land, Cape Arago, sandstone bluffs, rocky shoreline, some offshore rocks associated with Five Mile Point.			
<b>DATE:</b> 4/29/12		<b>TIME:</b> 18:30	<b>WEATHER:</b> Cloudy, some haze
			<b>WIND:</b> N/A
<b>Panorama Photos</b>			
			
<b>ATTRIBUTE</b>	<b>SCORE</b>	<b>DESCRIPTION</b>	
Landform	3.5	Sandy beach, coastal headland to the north (Cape Arago), points of land to the south (Five Mile Point) with some offshore rocks, sandstone bluffs, creek onto beach. Driftwood accumulations on upper beach, some cobble associated with the creek mouth.	
Vegetation	3	Grasses in the foreground and along the low bluffs, with gorse, windswept sitka spruce, and willow on the bluffs to the north and south.	
Water	3	Mouth of creek onto beach, waves crashing on offshore rocks.	
Color	3	Gray/blue ocean with white surf, dark tan sandy beach, bright green grass, dark green sitka spruce and scrub vegetation punctuated by yellow/orange gorse flowers, white/gray driftwood and gray cobble, rusty brown sandstone cliffs.	
Adjacent	2	Day-use park setting including parking lot, picnic benches, restroom building, turfgrass, also some homes within a forested backdrop.	
Scarcity	1	Nothing to note.	
Cultural	0	Nothing to note.	
<b>Total</b>	<b>15.5</b>	<b>Class B View</b>	


## Whiskey Run Viewpoint

<b>SITE NAME</b> Whiskey Run Viewpoint		<b>SITE ID:</b> CO0006	<b>COUNTY</b> Coos
<b>DESCRIPTION</b> The viewpoint is on the beach below an access road and parking lot that comes down a ravine in the bluff.			
<b>DATE:</b> 9/12/12	<b>TIME:</b> 16:00	<b>WEATHER:</b> Sunny	<b>WIND:</b> Moderate Breeze
<b>Panorama Photos</b>			
			
<b>ATTRIBUTE</b>	<b>SCORE</b>	<b>DESCRIPTION</b>	
Landform	2.5	Vegetated bluffs with some exposed rocks. Cape Blanco in the distance and offshore rocks both near and distant. Hummocks and foredune below the bluffs, rock cliffs to the north. Some driftwood on the long, broad beach.	
Vegetation	3	Predominantly beach grass and gorse. Some beach pea on the beach.	
Water	3	Creek mouth at the site, and some wave action offshore on rocks.	
Color	2.5	Tan sand, yellow exposed mineral on bluffs. Dark gray cliffs and offshore rocks. Green from vegetation, some bleached drift wood and white guano on the rocks.	
Adjacent	2	Rolling shrub lands, a view of the coastal bluffs with no development. Small parking lot hidden from beach view.	
Scarcity	3	Common beach, but unique with lack of development.	
Cultural	-1	Auto access on beach with vehicles out during survey.	
<b>Total</b>	<b>15</b>	<b>Class B View</b>	


## Bullards Beach State Park, Day Use Area

<b>SITE NAME</b> Bullards Beach State Park, Day Use Area		<b>SITE ID:</b> OPRD028	<b>COUNTY</b> Coos
<b>DESCRIPTION</b> Located within Bullards Beach State Park on a dune overlooking the ocean adjacent to the day-use area, this view is of a long sandy beach with a distant headland to the north (Cape Arago) and points of land to the south (e.g., Coquille Point, Five Mile Point).			
<b>DATE:</b> 8/20/12		<b>TIME:</b> 19:30	<b>WEATHER:</b> Partly cloudy, distant fog/haze
			<b>WIND:</b> Light Breeze
<b>Panorama Photos</b>			
			
<b>ATTRIBUTE</b>	<b>SCORE</b>	<b>DESCRIPTION</b>	
Landform	3	Long sandy beach with a distant north headland (Cape Arago) and points of land to the south (e.g., Coquille Point, Five Mile Point), steep foredunes, offshore rocks associated with Coquille Point, large driftwood accumulations, coastal plain.	
Vegetation	2	European beach grass in the foreground with some scattered coastal strawberry and beach pea, other vegetation is very distant.	
Water	2	Waves crashing on rocks at Coquille Point, water pooling on beach.	
Color	3	Blue/gray ocean, tan sandy beach, yellow/green beach grass, gray driftwood, green of distant coastal forest.	
Adjacent	4	Park day-use setting including parking lot, restroom, signage, coastal plain, estuary, coast range mountains, town of Bandon.	
Scarcity	2	View of Coquille Point, distant view of Cape Arago.	
Cultural	-1	Jetty at Coquille River, homes slightly discordant within view, sign on bluff.	
<b>Total</b>	<b>15</b>	<b>Class B View</b>	


## Bandon Beach Loop Trail Bridge

<b>SITE NAME</b> Bandon Beach Loop Trail Bridge		<b>SITE ID:</b> CO0002	<b>COUNTY</b> Coos
<b>DESCRIPTION</b> Viewpoint is from a recently-developed trail bridge along the bluff near Coquille Point. The bridge provides trail access along the top of the bluff from the point to the center of Bandon. The viewpoint is adjacent to the roadway and development.			
<b>DATE:</b> 9/13/12		<b>TIME:</b> 12:30	<b>WEATHER:</b> Sunny
			<b>WIND:</b> Gentle Breeze
<b>Panorama Photos</b>			
			
<b>ATTRIBUTE</b>	<b>SCORE</b>	<b>DESCRIPTION</b>	
Landform	4	Offshore islands and rocks in the immediate view. Broad sandy beach along bluff face to the jetty. Large rocks on the beach. Dunes at the mouth of the Coquille River and tidal marshes in view behind dunes. Distant views of Cape Arago and coast range mountains.	
Vegetation	4	Flowering plants, shrubs and grass in the foreground. Intertidal aquatic vegetation on offshore rocks. Mix of textures including some shore pines. Distant forest on the mountains of coast range.	
Water	4	Mouth of the Coquille River and Estuary. Waves breaking on offshore rocks and jetties.	
Color	4	Patches of blue/green on the ocean and bay. Green/yellow in the foreground vegetation. White flowers and white guano on offshore rocks. Offshore rocks show red and yellow mineral colors. Red lighthouse.	
Adjacent	0	Immediately adjacent to the roadway and development. On developed trail access.	
Scarcity	4	Coquille River Lighthouse and jetties to the north adds to uniqueness of the view.	
Cultural	1	Lighthouse, jetties add to the view. Distant view of Highway 101 and development to the north. Walkway to ocean developed.	
<b>Total</b>	<b>21</b>	<b>Class A View</b>	


## Coquille Point (USFWS)

<b>SITE NAME</b> Coquille Point (USFWS)		<b>SITE ID:</b> CO0003	<b>COUNTY</b> Coos
<b>DESCRIPTION</b> Developed view point and walkways with interpretive sites on Coquille Point. The viewpoint was assessed on the edge of the bluff closest to the offshore rocks.			
<b>DATE:</b> 9/13/12		<b>TIME:</b> N/A	<b>WEATHER:</b> Sunny with fog patches
			<b>WIND:</b> Light Breeze
<b>Panorama Photos</b>			
			
<b>ATTRIBUTE</b>	<b>SCORE</b>	<b>DESCRIPTION</b>	
Landform	4.5	Large and numerous offshore rocks and islands including arch in middle island. Bluffs to the north and south with beaches following the bluffs. Intertidal rocks and sandy spits to offshore islands. Cape Blanco and Cape Arago visible in the distance. Distant view of coast range and ridges.	
Vegetation	3.5	Grassy headland at viewpoint with wildflowers. Coastal dune grass and shrubs. Marine algae including kelp bed near islands. Grass on the offshore islands.	
Water	4	Wave movement bending around the islands towards the shore. Cove with small stream to south.	
Color	4	Mix of blue/green patches of ocean off jetties. Tans and greens from vegetation. Gray stone, white guano on rocks. Yellow and whites from flowering plants. Red soil exposed on islands.	
Adjacent	0	Residential development along roadway and adjacent to the site. Developed park setting on the point. Access stairs to the beach from the parking lot. Some larger development on the bluff to the south of the site.	
Scarcity	4.5	Very close view of offshore islands and rocks, long coast view from cape to cape.	
Cultural	0	Navigation aids in the water and on jetty. Jetty in view. Medium density along bluffs.	
<b>Total</b>	<b>20.5</b>	<b>Class A View</b>	


## Face Rock State Scenic Viewpoint

<b>SITE NAME</b> Face Rock State Scenic Viewpoint		<b>SITE ID:</b> OPRD027	<b>COUNTY</b> Coos
<b>DESCRIPTION</b> Located within Face Rock State Scenic Viewpoint overlooking the ocean on a loop trail, Face Rock dominates in the foreground with sandy beach to the north and south, numerous nearshore/offshore rocks, with a distant headland (Cape Blanco) and points of land.			
<b>DATE:</b> 8/20/12		<b>TIME:</b> 14:50	<b>WEATHER:</b> Partly cloudy, distant fog
			<b>WIND:</b> Gentle Breeze
<b>Panorama Photos</b>			
			
<b>ATTRIBUTE</b>	<b>SCORE</b>	<b>DESCRIPTION</b>	
Landform	5	Face Rock dominates in the foreground along with numerous other nearshore/offshore rocks of various sizes including Cat and Kittens Rock with sandy beach to the north and south (lots of rocks on the beach), with a distant headland (Cape Blanco) and points of land (Coquille Point), coastal bluffs and dunes, coves/pockets in beach, coast range mountains in the distance. Rock features include seastacks, spires, arches in rocks etc.	
Vegetation	3	Vegetation in the immediate foreground includes scattered angelica, strawberry, sedums, rush, gorse, coastal strawberry, pacific aster and coastal scrub in the foreground. Dominated by lots of gorse (which creates interesting textures as it drapes across the rock). Kelp and other intertidal vegetation, some wrack vegetation. Invasive species dominate foreground vegetation.	
Water	4	Waves crashing on multiple rocks and through arches, overtopping smaller rocks/reefs, small coves/pocket beaches create visual interest/interaction with ocean.	
Color	4	Various blues/greens of ocean due to depth and marine vegetation/reefs, dark black/gray basalt rocks, lighter brown sandstone in offshore rocks, light tan sandy beach, yellow green marine vegetation, bright green gorse. Various purple/white/yellow flowers in the immediate foreground.	
Adjacent	2	Park day-use setting including parking lot, asphalt trails, fencing along with urban residential homes and coast range mountains in distance.	
Scarcity	5	Coquille Point and variety and size and shape of offshore/nearshore/on-beach rocks. Close view of vegetated island, high diversity in landform.	
Cultural	-1	Homes along shoreline to the south and north (Bandon), stairway at Coquille Point, detract somewhat.	
<b>Total</b>	<b>22</b>	<b>Class A View</b>	


## Bandon, State Natural Area, China Creek Access

<b>SITE NAME</b> Bandon, State Natural Area, China Creek Access		<b>SITE ID:</b> OPRD026	<b>COUNTY</b> Coos
<b>DESCRIPTION</b> Located within Bandon State Natural Area overlooking the ocean at China Creek, a sandy beach makes up most of the view to the north and south with Face Rock and Coquille Point to the north and Cape Blanco in the distance to the south.			
<b>DATE:</b> 8/20/12	<b>TIME:</b> 14:20	<b>WEATHER:</b> Partly cloudy	<b>WIND:</b> Gentle Breeze
<b>Panorama Photos</b>			
			
<b>ATTRIBUTE</b>	<b>SCORE</b>	<b>DESCRIPTION</b>	
Landform	3	Coastal Headland (Cape Blanco), Coquille Point, China Creek outlet, large to small offshore rocks, coastal dunes, coastal bluffs, coastal forest, long sandy beach.	
Vegetation	3	European beach grass, beach pea, coyote bush, angelica, dune tansy, rush, lawn and pasture grass in the immediate foreground, beach grass on the dunes and shore pine on bluffs, coastal coniferous forest in the distance.	
Water	4	Meandering China Creek outlet in the foreground, waves crashing on offshore rocks.	
Color	3.5	Various blues in ocean with white surf, light tan sandy beach, gray driftwood, light green/brown beach grass, white/gray/black/rust colors on offshore rocks, dark green coniferous forest, white and yellow flowers in the foreground.	
Adjacent	3	Natural, park day-use setting including parking lot, interpretive signage, porta-potties, shore pine, gorse, forest, coast range mountains in the distance.	
Scarcity	3	Cape Blanco (western most point), large grouping of offshore rocks at Coquille Point.	
Cultural	0	Snowy plover seasonal fencing on beach, houses at the edge of view.	
<b>Total</b>	<b>19.5</b>	<b>Class A View</b>	


## New River Overlook Trail (BLM)

<b>SITE NAME</b> New River Overlook Trail (BLM)		<b>SITE ID:</b> CO0005	<b>COUNTY</b> Coos
<b>DESCRIPTION</b> Viewpoint accessed by forested trail from roadway. At time of assessment roadway was closed for summer months. The view is from an access point to the New River, but behind the foredune. Ocean view filtered by the dune and vegetation.			
<b>DATE:</b> 9/12/12	<b>TIME:</b> 14:30	<b>WEATHER:</b> Sunny	<b>WIND:</b> Gentle Breeze
<b>Panorama Photos</b>			
			
<b>ATTRIBUTE</b>	<b>SCORE</b>	<b>DESCRIPTION</b>	
Landform	2	Dunes across the New River from the viewpoint. Vegetated river bluff. Distant ridges to the north. Driftwood in the river.	
Vegetation	3	Thick shore pine and beach grass on dunes and bluff in foreground. Estuarine aquatic grasses and algae. Shrubs on the bluff.	
Water	3	New River is the dominant water feature for this view.	
Color	2	Blue/green in the river, light green and blue in the ocean. Light and dark green in the foreground vegetation. Some yellows in the vegetation. Tan sandy beach and silver driftwood.	
Adjacent	2.5	Natural area forest with narrow foot path. Walk to viewpoint through forest.	
Scarcity	4.5	New River is a unique feature, no development in the area. Dune separates river from ocean.	
Cultural	0	Two survey stakes in the distance.	
<b>Total</b>	<b>17</b>	<b>Class B View</b>	


## Floras Lake, State Natural Area, Blacklock Point

<b>SITE NAME</b> Floras Lake, State Natural Area, Blacklock Point		<b>SITE ID:</b> OPRD025	<b>COUNTY</b> Curry
<b>DESCRIPTION</b> This site is located just off the trail which ends at Blacklock Point, within Floras Lake State Natural Area. Sweeping ocean and shoreline views including Cape Blanco, multiple points of land, numerous various-sized offshore rocks, rocky and sandy shore.			
<b>DATE:</b> 8/20/12 <b>TIME:</b> 16:45 <b>WEATHER:</b> Partly cloudy, distant fog to north at Coquille Pt <b>WIND:</b> Moderate Breeze			
<b>Panorama Photos</b>			
			
<b>ATTRIBUTE</b>	<b>SCORE</b>	<b>DESCRIPTION</b>	
Landform	5	Cape Blanco, multiple points of land (e.g., Coquille Point), numerous varied sized offshore rocks and seastacks (including Tower Rock), rocky shore/intertidal, long sandy beaches, large mouth of the Sixes River, breccia, coastal sandstone bluffs, large rocks at Cape Blanco (Gull and Castle Rocks).	
Vegetation	4	Coastal bluff with crowberry, angelica, coastal strawberry, coastal scrub with sitka spruce, lupine, highly diverse rocky intertidal with various intertidal seaweed, bull kelp beds and sea palm (Postelsia).	
Water	5	Waves crashing on offshore rocks, tidepools, small coves, offshore reefs (water overtopping), large of the Sixes River.	
Color	4	Various blues/greens of ocean due to depth/marine vegetation, dark gray/black basalt rocks, gray breccia, tan/orange sandstone bluffs, green spruce, dark brown marine vegetation, greenish-brown sea palm (Postelsia), yellow hairy cats ear, gray/red strawberry, white angelica.	
Adjacent	5	Very natural setting made up primarily of a sitka spruce forest and herbaceous grassland, some tansy.	
Scarcity	5	View of Cape Blanco, large variety/diversity of landforms and rock types, proximity to large headland (western most point of Oregon), steep angular rock formations and large boulders create extensive rocky shore habitat and a dramatic natural setting.	
Cultural	2	Cape Blanco Lighthouse adds to view in the distance and is the only modification to an otherwise expansive natural view of the ocean and dramatic shoreline.	
<b>Total</b>	<b>30</b>	<b>Class A View</b>	


## Cape Blanco State Park, View North

<b>SITE NAME</b> Cape Blanco State Park, View North		<b>SITE ID:</b> OPRD023	<b>COUNTY</b> Curry
<b>DESCRIPTION</b> This viewpoint is located just off the road which ends at the lighthouse, within Cape Blanco State Park. Sweeping ocean and shoreline views including Blacklock Point and Cape Blanco, numerous varied sized offshore rocks, rocky and sandy shore.			
<b>DATE:</b> 8/20/12		<b>TIME:</b> 18:30	<b>WEATHER:</b> Partly cloudy, fog moving in
			<b>WIND:</b> Moderate Breeze
<b>Panorama Photos</b>			
			
<b>ATTRIBUTE</b>	<b>SCORE</b>	<b>DESCRIPTION</b>	
Landform	5	Blacklock Point to the south including various offshore rocks (e.g., Tower Rock, , north tip of Cape Blanco, numerous varied sized offshore rocks and reefs (e.g., Castle, Gull Rock), sandy beach with large rocky intertidal area associated with Cape Blanco, driftwood, mouth of Sixes River and estuary, sand spit, coastal bluffs.	
Vegetation	4	Distant sitka spruce forest, grasslands and pacific reed grass, angelica, horsetail, tansy, significant marine algae/kelp at Cape Blanco.	
Water	5	Waves hitting offshore rocks, small protected cove, tidepools associated with rocky shore at Cape Blanco. Sixes River mouth and estuary in distance to the north.	
Color	4	Variety of blues and greens in ocean with white surf/foam, black basalt and grey offshore rocks, diversity of greens in grassland, rust bluffs, dark green forest, tan sandy beach, grey breccia, purple asters, white flowers, brown and green algae.	
Adjacent	4	Cape Blanco Lighthouse, powerlines, parking lot, forest, distant coast range mountains, riprap.	
Scarcity	5	Western-most point (Cape Blanco), Sixes River mouth and estuary.	
Cultural	0	Nothing to note in view.	
<b>Total</b>	<b>27</b>	<b>Class A View</b>	


## Cape Blanco State Park, View South

<b>SITE NAME</b> Cape Blanco State Park, View South		<b>SITE ID:</b> OPRD024	<b>COUNTY</b> Curry
<b>DESCRIPTION</b> This viewpoint is located just off the road which ends at the lighthouse, within Cape Blanco State Park. Sweeping ocean and shore views including the tip of Cape Blanco, Port Orford Heads, Cape Sebastian, varies sized offshore rocks, spires, and diverse shoreline types.			
<b>DATE:</b> 8/20/12		<b>TIME:</b> 18:00	<b>WEATHER:</b> Partly cloudy
			<b>WIND:</b> Moderate Breeze
<b>Panorama Photos</b>			
			
<b>ATTRIBUTE</b>	<b>SCORE</b>	<b>DESCRIPTION</b>	
Landform	4	The southern tip of Cape Blanco is immediately to the north of the viewpoint, with distant headlands at Port Orford Heads, Humbug Mountain and Cape Sebastian. Various sizes of offshore rocks, including a dramatic spires on the beach and both Orford and Blanco Reefs (arch visible), along with some driftwood. Rocky shore associated with Cape Blanco, long sandy shore, coastal bluffs, coast range mountains in the distance.	
Vegetation	3	Coastal grassland/forbes, including yarrow, lupin, strawberry, Pacific aster, angelica, native and non-native grasses, sitka spruce forest, beach grass on the dunes, various marine vegetation-seaweeds and kelp beds.	
Water	3.5	Waves hitting offshore rocks, small protected cove, tidepools associated with rocky shore at Cape Blanco.	
Color	4	Variety of blues and greens of ocean, tan sandy beach, tan/brown bluffs, variety of green grasses, some brown/dried out vegetation, black/dark green basalt offshore rocks.	
Adjacent	4	Park setting including parking lot, entrance road, power poles, gate, Cape Blanco Lighthouse, ocean visible to the north, sitka spruce forest.	
Scarcity	3	Western tip (Cape Blanco), distant view of multiple headlands, broad, expansive ocean views with reefs visible.	
Cultural	0	Nothing to note.	
<b>Total</b>	<b>21.5</b>	<b>Class A View</b>	

### Paradise Point, State Recreation Site

<b>SITE NAME</b> Paradise Point, State Recreation Site		<b>SITE ID:</b> OPRD022	<b>COUNTY</b> Curry
<b>DESCRIPTION</b> This viewpoint is located at the edge of the day-use parking lot at Paradise Point State Recreation Site. Ocean and shoreline views include a long steep sandy beach with Port Orford Heads to the south with large Klooqueh Rock offshore and Cape Blanco to the north.			
<b>DATE:</b> 8/20/12		<b>TIME:</b> 12:15	<b>WEATHER:</b> Partly cloudy, distant fog to north
			<b>WIND:</b> Moderate Breeze
<b>Panorama Photos</b>			
			
<b>ATTRIBUTE</b>	<b>SCORE</b>	<b>DESCRIPTION</b>	
Landform	4	Coastal bluffs, dunes, and a long sandy beach reach to the north and south with Port Orford Heads to the south with an associated large offshore rock (Klooqueh Rock), a smaller offshore rock, Cape Blanco to the north. Some driftwood on beach and vegetated beach grass dunes.	
Vegetation	3	Predominately beach grass and scotch broom, some shore pine/scrub shrub on bluffs, small patch of American dune grass, sitka spruce forest and herbaceous grassland community visible at Port Orford Heads.	
Water	3	Waves crashing on distant offshore rock and rocky shore at Port Orford Heads.	
Color	3	Blue ocean with white surf and some greenish-brown from sediment in nearshore waters, gray sandy beach, dark offshore rocks and headlands, yellow/gold/brown beach grass, gorse and scotch broom would flower seasonally, bleached gray driftwood, dark green forest/shore pine, gold/tan bluffs at Cape Blanco.	
Adjacent	2	Gravel day-use parking lot, shore pine forest with some scotch broom.	
Scarcity	3.5	View of two headlands, steep high energy scalloped beach, large offshore rock off Port Orford Heads.	
Cultural	0	None directly in view, homes and railing just outside of view.	
<b>Total</b>	<b>18.5</b>	<b>Class B View</b>	


## Tseriadun, State Recreation Area

<b>SITE NAME</b> Tseriadun, State Recreation Area		<b>SITE ID:</b> OPRD021	<b>COUNTY</b> Curry
<b>DESCRIPTION</b> This viewpoint is located at end of the beach access trail at Tseriadun State Recreation Area. Ocean and shoreline views include a broad sandy beach with Port Orford Heads immediately to the south, with large Klooqueh Rock offshore and Cape Blanco to the north.			
<b>DATE:</b> 8/20/12		<b>TIME:</b> 12:50	<b>WEATHER:</b> Partly cloudy
			<b>WIND:</b> Moderate Breeze
<b>Panorama Photos</b>			
			
<b>ATTRIBUTE</b>	<b>SCORE</b>	<b>DESCRIPTION</b>	
Landform	4	Broad, long sandy (large grain size) beach with Port Orford Heads immediately to the south with large Klooqueh Rock offshore, large rock formation on the beach, coastal dunes, coastal bluffs, and Cape Blanco in the distance to the north.	
Vegetation	3	American dune grass, European beach grass, other dune plants including beach morning glory, sea rocket, along with sikta spruce/shore pine forest, vegetated herbaceous headlands, kelp in the water off the beach.	
Water	3	Waves crashing on offshore rock, small cove created next to Port Orford Heads.	
Color	3.5	Blue/green ocean with white surf, leads up to gray beach, with scattered pale white driftwood, and blue-green dune grass which contrasts with the lighter yellow European beach grass, dark green forest, black/gray basalt headlands, white guano on offshore rock, various flowers in immediate foreground (purple/yellow).	
Adjacent	3	Natural beach setting with some modifications including a trail through dunes, fence, cell tower, and some homes.	
Scarcity	3.5	Coastal headlands (close proximity to Port Orford Heads), interesting beach characteristics (large grain sand, scalloped beach).	
Cultural	0	Nothing to note.	
<b>Total</b>	<b>20</b>	<b>Class A View</b>	


## Port Orford Heads State Park, End of Headland Trail

<b>SITE NAME</b> Port Orford Heads State Park, End of Headland trail		<b>SITE ID:</b> OPRD019	<b>COUNTY</b> Curry
<b>DESCRIPTION</b> This site is located at the end of the headland trail at Port Orford Heads State Park. Views include expansive views of the ocean and sweeping shoreline views to the north including multiple coastal headlands and large offshore seastacks.			
<b>DATE:</b> 6/11/12		<b>TIME:</b> 18:40	<b>WEATHER:</b> Partly cloudy
			<b>WIND:</b> N/A
<b>Panorama Photos</b>			
<b>ATTRIBUTE</b>	<b>SCORE</b>	<b>DESCRIPTION</b>	
Landform	4.5	Coastal headlands (Port Orford Heads, Cape Blanco), large offshore rocks/seastacks (including Pyramid Rock), Orford Reefs, sandy beach, coastal dunes, marine terraces and bluffs, Garrison Lake, steep vertical bluffs, nearshore reefs, and coastal plains.	
Vegetation	4	Coastal headland grassland with forbs and native wildflowers including pink ball plant, angelica, calachortus, buttercups, daisy (purple, native), shore pine/sitka spruce coastal forest, indian paintbrush, crowberry and coyote brush. Extensive sea palm (Postelsia) on rocks and other marine algae.	
Water	4	Garrison Lake, creek outlet, waves crashing/overtopping reefs, crashing on offshore rocks and rocky shore.	
Color	4	Various blues of ocean with white surf, dark gray/brown/black vertical bluffs and rocks, brown/green/gold algae, many wildflower colors (purple, pink, yellow, white, red), green grassland, brown/tan coastal bluffs. Various home colors, many of which do not blend in with the green vegetation and blue lake.	
Adjacent	3	Primarily a natural park setting with trails and a bench, however, unscreened homes detract from an otherwise undeveloped setting.	
Scarcity	3.5	Interesting view of Garrison Lake along shore, prominent view of Cape Blanco (westernmost tip).	
Cultural	-1	Unscreened homes on Garrsion Lake detract from an otherwise natural setting, Cape Blanco Lighthouse adds (at the edge of the view).	
<b>Total</b>	<b>22</b>	<b>Class A View</b>	

## Port Orford Heads State Park, Nellie's Cove Viewpoint

<b>SITE NAME</b> Port Orford Heads State Park, Nellie's Cove Viewpoint		<b>SITE ID:</b> OPRD020	<b>COUNTY</b> Curry
<b>DESCRIPTION</b> Located on the loop trail at Port Orford Heads State Park at the Nellie's Cove viewpoint, views focus on Nellie's Cove with the shoreline to the south of Port Orford in the distance, along with Humbug Mountain.			
<b>DATE:</b> 6/11/12		<b>TIME:</b> 19:25	<b>WEATHER:</b> Clear
			<b>WIND:</b> N/A
<b>Panorama Photos</b>			
			
<b>ATTRIBUTE</b>	<b>SCORE</b>	<b>DESCRIPTION</b>	
Landform	3.5	Steep vertical bluffs surround a small protected cove with a gravel beach covered in large driftwood accumulations, multiple seastacks stick out of the center of the cove. In the distance (along the shoreline south of Port Orford) various offshore rocks are visible, including Redfish Rocks, along with Humbug Mountain, coastal mountains, and the outlet to Hubbard Creek in the distance.	
Vegetation	3	Sitka spruce forest with shore pine, douglas fir, willow, scrub shrub including salal, thimbleberry and sword fern. Bluff opposite the viewpoint includes sparse forest, silk tassel. Bull kelp and other intertidal and subtidal marine algae are visible in the cove. Forested rocks include coniferous trees (spruce and shore pine) with pockets of grassland with paintbrush.	
Water	4	Protected cove is the dominant feature of this view. Under different ocean conditions there would be waves crashing on rocks and the rocky shoreline.	
Color	3	Various blues/greens (including brilliant aqua blue) of the cove are punctuated by brown kelp swaying in the cove, tan/gold/gray coastal bluffs, gray sandy and cobble beaches, white bleached driftwood, various greens of vegetation, dark basalt cliffs.	
Adjacent	4	Forested natural setting, with a trail, bench, and interpretive panel. Cell tower in the distance.	
Scarcity	4	Unique history of Nellie's Cove associated with naval history/USCG use of the cove. Elevated view of a rather large, protected cove with steep cliffs. View of Humbug Mountain.	
Cultural	-2	Coast guard boathouse, boat launch, remains of a sea wall, breakwater, pilings, riprap, Highway 101 in background, clearcuts, homes. While the history of the use of the site is interesting, the lines of the modifications within the cove are discordant.	
<b>Total</b>	<b>19.5</b>	<b>Class A View</b>	


## Port of Port Orford

<b>SITE NAME</b> Port of Port Orford		<b>SITE ID:</b> CUR001	<b>COUNTY</b> Curry
<b>DESCRIPTION</b> View assessed from the southwestern corner of the Port pier. Accessed through port equipment and vessels.			
<b>DATE:</b> 9/12/12	<b>TIME:</b> 13:15	<b>WEATHER:</b> Sunny	<b>WIND:</b> Calm
<b>Panorama Photos</b>			
			
<b>ATTRIBUTE</b>	<b>SCORE</b>	<b>DESCRIPTION</b>	
Landform	4.5	Steep cliffs, seastacks, and offshore rocks. View of sweeping beaches to the south. View of Battle Rock to the east. Jetty and riprap at the port. Nellie's Cove adjacent to the site, Port Orford Heads, Humbug Mountain and Redfish Rocks all visible.	
Vegetation	3.5	Grasses and shrubs on the heads. Forested areas as well. Kelp bed next to viewpoint. No immediate vegetation on pier.	
Water	1.5	Wave action on the jetty and pier only additional features.	
Color	4	Green and blues from the ocean water. Red/yellow in the cliffs and soil. Brown and dark red cliffs. Some silver mineral in rocks, white from guano on rocks.	
Adjacent	1	Port of Port Orford development with cranes and boats. Grassy hills and forested lands adjacent. Bluffs and Highway 101 to the east.	
Scarcity	5	Unique viewpoint from on the port, with a view back to the community. Steep cove walls, Humbug Mountain and Redfish Rocks to the south.	
Cultural	-1	Port development, jetties, Highway 101 and navigation aids. Screened development on the hills to the south.	
<b>Total</b>	<b>18.5</b>	<b>Class B View</b>	


## Battle Rock Wayside

<b>SITE NAME</b> Battle Rock Wayside		<b>SITE ID:</b> CUR002	<b>COUNTY</b> Curry
<b>DESCRIPTION</b> View point from developed area at wayside. The view was assessed by walking along the trail to one of the bluffs that looks out over the beach and to the south.			
<b>DATE:</b> 9/12/12		<b>TIME:</b> 12:40	<b>WEATHER:</b> Sunny
			<b>WIND:</b> Light Breeze
<b>Panorama Photos</b>			
<b>ATTRIBUTE</b>	<b>SCORE</b>	<b>DESCRIPTION</b>	
Landform	5	Battle Rock is the prominent feature in the view. Redfish Rocks and Humbug Mountain also prominent. Offshore rocks and distant headlands visible. Broad beach that runs to the south. Forested cliffs and ridges to the south.	
Vegetation	4	Forested area on rock and bluffs. Beach grass, shore pine, shrubs on rocks and bluff as well. Intertidal vegetation at Battle Rock. Some flowering plants in the developed area.	
Water	3	Small creek at the viewpoint, and wave action on Battle Rock.	
Color	3.5	White/yellow from flowers. Light and dark green in the grasses. Yellow to brown soil colors where exposed. Ocean mix of blue/green colors. Browns and reddish hues in creek. Gray and tan sandy beach.	
Adjacent	1	Developed viewpoint with benches, wall, and walkways. Low-level residential along Highway 101 near site. Overhead utility lines and infrastructure. Forested hills behind town.	
Scarcity	4.5	Unique south-facing cove. Offshore rocks and Battle Rock view. Long beach that leads off to Humbug Mountain.	
Cultural	-0.5	Port and Highway 101 in the distance. Auto access on beach with tracks.	
<b>Total</b>	<b>20.5</b>	<b>Class A View</b>	


## Humbug Mountain State Park

<b>SITE NAME</b> Humbug Mountain State Park		<b>SITE ID:</b> OPRD018	<b>COUNTY</b> Curry
<b>DESCRIPTION</b> This site is located at Highway 101 pulloff located within Humbug Mountain State Park and overlooks Humbug Mountain to the south with Island Rock, various smaller offshore/nearshore rocks, cobble and sandy beaches, and steep vertical cliffs.			
<b>DATE:</b> 6/11/12		<b>TIME:</b> 17:45	<b>WEATHER:</b> Partly cloudy
			<b>WIND:</b> N/A
<b>Panorama Photos</b>			
			
<b>ATTRIBUTE</b>	<b>SCORE</b>	<b>DESCRIPTION</b>	
Landform	4	Close up view of a large headland (Humbug Mountain), offshore rocks and seastacks, large offshore island (Island Rock), various offshore and nearshore rocks, part of the Redfish Rocks complex is visible to the north, cobble and sandy beach, fresh landslides on steep vertical cliffs, mouth of Brush Creek empties onto beach, mountain spring drainage, steep vertical cliffs.	
Vegetation	3	Coastal shrubland with coyote brush, native honeysuckle, willows, cow parsnip. Also, in the immediate foreground: sweet pea, vetch, and various nonnative grasses. Kelp beds in the water, forested headland (sitka spruce, coniferous).	
Water	3	Waves crashing on cliffs and on nearshore and offshore rocks, Brush Creek outlet onto beach. However, none of the additional water features are dominant in the view.	
Color	3	Gray/green/blue ocean with white surf and browns mixed in close to shore along with dark kelp beds swaying in the water. Dark gray cliffs, rust landslides, bright green headland shrubs and grasses and dark green forest. Various white and purple flowers in the foreground.	
Adjacent	0	Highway 101 with viewpoint/pullout, guard rail, slide stabilization project, power lines, and forested hillsides.	
Scarcity	3.5	Close view of large headland (Humbug Mountain), dramatic view with steep bluffs, with Island Rock offshore, expansive ocean views.	
Cultural	-1	Highway 101.	
<b>Total</b>	<b>15.5</b>	<b>Class B View</b>	


## Arizona Beach, State Recreation Site

<b>SITE NAME</b> Arizona Beach, State Recreation Site		<b>SITE ID:</b> OPRD017	<b>COUNTY</b> Curry
<b>DESCRIPTION</b> Located in the parking lot within Arizona Beach State Recreation Area, views include a sandy beach with mouth creek mouth surrounded by steep vertical bluffs/points of land to the north and south with a few nearshore rocks and Humbug Mountain and Island Rock to the north.			
<b>DATE:</b> 6/11/12		<b>TIME:</b> 16:45	<b>WEATHER:</b> Partly cloudy
			<b>WIND:</b> N/A
<b>Panorama Photos</b>			
			
<b>ATTRIBUTE</b>	<b>SCORE</b>	<b>DESCRIPTION</b>	
Landform	3	Sandy beach with the mouth of Myrtle Creek surrounded by steep vertical bluffs with a few nearshore rocks and Humbug Mountain and offshore Island Rock to the north. Port Orford Heads is also visible to the north. A rocky point of land leads down to the beach in the foreground to the north, and associated tidepools may be visible at lower tides. Diversity of features, but most are distant.	
Vegetation	3	Beach grass, coastal scrub shrub, willow riparian area along MyrtleCreek. Coastal sitka spruce/coniferous forest in the distance. In the immediate foreground-various nonnative grasses, weeds, Japanese knotweed, weedy daisies. To the north, a coastal grassland and coniferous forest at Humbug Mountain is visible.	
Water	3	Waves crashing on the few nearshore rocks, Myrtle Creek outlet onto the beach in the foreground.	
Color	3	Blue/gray/green ocean with white surf, gray sandy beach with bleached gray driftwood, dark basalt, dark green sitka forests, blue-green willows, green/brown grasses and yellow-brown beach grass, scattered white daisies in foreground.	
Adjacent	2	Park day-use setting including a parking lot, picnic tables, signs, restrooms, power lines and forested hillsides.	
Scarcity	2	Protected, somewhat enclosed dark sandy beach. Large offshore island, but fairly similar to others on coast.	
Cultural	0	Somewhat altered parking area in immediate foreground.	
<b>Total</b>	<b>16</b>	<b>Class B View</b>	


## Sisters Rock, State Natural Area

<b>SITE NAME</b> Sisters Rock, State Natural Area		<b>SITE ID:</b> OPRD016	<b>COUNTY</b> Curry
<b>DESCRIPTION</b> Located on an old access road for the quarry that pre-dated park ownership of Sisters Rock, the view includes the Sisters Rock complex in the foreground, sandy/rocky beaches, multiple points of land, offshore rocks and headlands to the north and south.			
<b>DATE:</b> 6/11/12		<b>TIME:</b> 16:00	<b>WEATHER:</b> Partly cloudy
			<b>WIND:</b> N/A
<b>Panorama Photos</b>			
			
<b>ATTRIBUTE</b>	<b>SCORE</b>	<b>DESCRIPTION</b>	
Landform	4.5	Sisters Rock complex in the foreground, sandy/rocky beaches and coves, multiple points of land, offshore rocks and headlands to the north and south, including Humbug Mountain, Otter Point, Port Orford Reef, Redfish Rocks, coastal mountains, Rogue Reef, steep vertical cliffs. Lots of landform variety (sandy, rocky beaches, seastacks, reefs, headlands).	
Vegetation	3	Weedy grasslands (non-native species of grasses and forbes), pockets of wax myrtle, coyote brush, himalayan blackberry, native coastal grassland in the middleground. Rock vegetation and shrubs on Sisters Rock, coastal coniferous forest, rocky intertidal seaweed/kelp (more visible at low tides).	
Water	4	Waves crashing on variety of offshore/nearshore rocks, boulder beach, coves created by shoreline.	
Color	4	Blue/gray/green ocean with variations due to depth and kelp, gray/tan sandy beach, dark blacks/grays of basalt and boulders, orange lichens on rocks, dark green sitka forest, brown algae, variations of greens in shrubs/grass on bluffs.	
Adjacent	2	Old quarry road, homes, Highway 101 guardrail, forested hillside.	
Scarcity	3	Quarry modifications to the rocks. Views of large concentration of seastacks along shoreline with sandy beach mixed in, various points of land and headland (Humbug Mountain).	
Cultural	-1	Quarry modifications (including road in foreground), homes on hillsides.	
<b>Total</b>	<b>19.5</b>	<b>Class A View</b>	


## Ophir Rest Area

<b>SITE NAME</b> Ophir Rest Area		<b>SITE ID:</b> OPRD015	<b>COUNTY</b> Curry
<b>DESCRIPTION</b> This site is located at an overlook/picnic area at the Ophir Rest Area and looks over a steep, sandy beach with coastal headlands and offshore rocks/reefs, bluffs along the shore and coastal mountains in the distance.			
<b>DATE:</b> 6/11/12		<b>TIME:</b> 15:10	<b>WEATHER:</b> Partly cloudy
			<b>WIND:</b> N/A
<b>Panorama Photos</b>			
			
<b>ATTRIBUTE</b>	<b>SCORE</b>	<b>DESCRIPTION</b>	
Landform	3.5	Steep, sandy beach, coastal headlands (Humbug Mountain, Port Orford Heads), points of land (Sisters Rock, Otter Point), Rogue Reef offshore and other various rocks/seastacks, coastal bluffs and coastal mountains in the distance.	
Vegetation	3	European beach grass, coastal shrublands including coyote brush, salal, shore pine, weedy/pasture grass in the immediate foreground, stunted/windblow coastal sitka spruce/shore pine in the distance, including on the hills to the north and south and coniferous forests on the headlands.	
Water	1	Waves crashing on distant rocky shores (e.g., Sisters Rock/Reef) but far in distance.	
Color	3.5	Blue/green/gray ocean with white waves, gray/tan beach, bright green shrubbery (e.g., coyote brush), yellow/green beach grass, bright/darker green shore pine, tan bluffs, dark offshore rocks and reefs, distant dark headlands.	
Adjacent	1	Day-use parking area including parking lot, restrooms, picnic area, signage. Also, homes on hillsides, Highway 101, light poles, highway SPS, forested hillsides.	
Scarcity	3	Wide sandy beach, reef, Humbug Mountain.	
Cultural	-1	Shoreline Protective Structure (riprap) for Highway 101, a few homes in the middleground to the south on hillsides and in periphery of view.	
<b>Total</b>	<b>14</b>	<b>Class B View</b>	


## Otter Point, State Recreation Site

<b>SITE NAME</b> Otter Point, State Recreation Site (near tip of point)		<b>SITE ID:</b> OPRD014	<b>COUNTY</b> Curry
<b>DESCRIPTION</b> Located at Otter Point State Recreation Site, at the end of the trail on the point itself, overlooking beaches, rocky shores, various points of land and distant headlands (Cape Blanco, Humbug Mountain), seawacks to the north and numerous offshore/nearshore rocks.			
<b>DATE:</b> 6/11/12		<b>TIME:</b> 14:20	<b>WEATHER:</b> Partly cloudy
			<b>WIND:</b> N/A
<b>Panorama Photos</b>			
			
<b>ATTRIBUTE</b>	<b>SCORE</b>	<b>DESCRIPTION</b>	
Landform	5	Distant headlands at Cape Blanco and Humbug Mountain to the north, various points of land to the north and south, numerous seawacks and offshore rocks of various sizes including Rogue Reef, marine terraces, vertically-striated rocks, gravel seams exposed in eroding bluffs, sandy beach, cobble/rocky intertidal areas. Unique/interesting geology of rocky shoreline provides a lot of landform diversity in the foreground.	
Vegetation	5	Coastal bluff grassland/shrublands with oatgrass, iris, crowberry, yarrow, strawberry, coyote brush, indian paintbrush, sitka spruce forest in the background, dune plants to the south, marine vegetation including high diversity in seaweed and kelp.	
Water	3.5	Waves crashing on rocks, overtopping rocks, coves, waves crashing on sandy beach, small creek.	
Color	5	Unique and varied colors in the rocks including burgandy/browngray, etc. Blue/green/gray ocean with white surf, black mussels in the intertidal, green seaweed, orange-exposed soil, dark basalt, gray sandy beach, bright green shrublands with white sedums on rocks, white guano on rocks, bleached driftwood, purple iris, white yarrow, red shrubs.	
Adjacent	3	Marine terrace, trail cut through shrublands, cowpastures, filtered homes.	
Scarcity	4	Unique geology of shoreline, grasslands, view of Rogue Reef.	
Cultural	-1	Towers, homes/development north of Gold Beach, roadway.	
<b>Total</b>	<b>24.5</b>	<b>Class A View</b>	


## Gold Beach, Rogue River North Jetty

<b>SITE NAME</b> Gold Beach, Rogue River North Jetty		<b>SITE ID:</b> CUR003	<b>COUNTY</b> Curry
<b>DESCRIPTION</b> Viewpoint assessed from partway out on the Rogue River north jetty near an undeveloped parking area. View included mouth of the Rogue River, Gold Beach and beach to north.			
<b>DATE:</b> 9/12/12		<b>TIME:</b> 11:40	<b>WEATHER:</b> Sunny
			<b>WIND:</b> Light Breeze
<b>Panorama Photos</b>			
			
<b>ATTRIBUTE</b>	<b>SCORE</b>	<b>DESCRIPTION</b>	
Landform	3	Headlands and ridges to the south. Rogue Reef offshore to the north. Coast range mountains, and wide sandy beach with vegetated dunes. Offshore rocks and islands. Sand bar and beach inside mouth of the Rogue River.	
Vegetation	1.5	Some beach grass in foreground, but limited vegetation. Distant forest on ridges.	
Water	3.5	Mouth of Rogue River and wave action on jetties.	
Color	2	Tan sandy beach to the north. Green water in river mouth. Tan/green beach grass on dunes. Blue ocean water. Gray jetty rocks.	
Adjacent	3	Rogue River Bridge, mouth of Rogue River, Gold Beach and mountains behind community.	
Scarcity	3	Unique jetty and Rogue River mouth view. View of Rogue Reef.	
Cultural	0.5	Jetty with navigation lights and offshore buoy. Development adjacent to town, including cell towers and medium density development.	
<b>Total</b>	<b>16.5</b>	<b>Class B View</b>	


## Gold Beach, Visitor Center Beach Access

<b>SITE NAME</b> Gold Beach, Visitor Center Beach Access		<b>SITE ID:</b> CUR004	<b>COUNTY</b> Curry
<b>DESCRIPTION</b> Viewpoint was assessed from the beach accessed via a sandy trail from the parking lot near the visitor center in the town of Gold Beach.			
<b>DATE:</b> 9/12/12	<b>TIME:</b>	<b>WEATHER:</b> Sunny	<b>WIND:</b> N/A
<b>Panorama Photos</b>			
			
<b>ATTRIBUTE</b>	<b>SCORE</b>	<b>DESCRIPTION</b>	
Landform	2.5	Rogue Reef visible to the south in the distance. Headlands to the north and south. Offshore rocks in the middle view. Beach is steep and sandy with driftwood piles. Foredune with beach grass.	
Vegetation	2	Beach grass on foredune primary vegetation and distant forests and grasslands.	
Water	1	Waves on the reef to south and on rocks as well. Wave action on jetty to the north. Distant water impounded on beach by outgoing tide.	
Color	2	Gray sandy beach and silver driftwood. Grasses are green/yellow. Ocean is a mix of brown/blue. Distant brown grasslands.	
Adjacent	0	Development, older clearcuts, utility lines, and visitor center.	
Scarcity	2.5	Higher amounts of driftwood, dark gray sandy beach. Small dunes with view of jetties and Rogue Reef.	
Cultural	0	Distant whistle buoy, jetty to noth. Distant minor development towards Gold Beach.	
<b>Total</b>	<b>10</b>	<b>Class C View</b>	


## Buena Vista Ocean Wayside

<b>SITE NAME</b> Buena Vista Ocean Wayside		<b>SITE ID:</b> OPRD013	<b>COUNTY</b> Curry
<b>DESCRIPTION</b> This site is located on the beach near Buena Vista Ocean Wayside south of Gold Beach and includes a long sandy beach with Cape Sebastian and Humbug Mountain in the distance with a creek mouth and various rocks on the beach and near shore.			
<b>DATE:</b> 6/11/12		<b>TIME:</b> 12:35	<b>WEATHER:</b> Partly cloudy/overcast (clear to south, cloudy to N) <b>WIND:</b> N/A
<b>Panorama Photos</b>			
			
<b>ATTRIBUTE</b>	<b>SCORE</b>	<b>DESCRIPTION</b>	
Landform	3.5	A long sandy beach with Cape Sebastian and Humbug Mountain to the north and south, a few smaller offshore/nearshore/onshore rocks including a small seastack in the foreground, Rogue Reef in the distance, creek mouth on beach.	
Vegetation	2	Vegetation is in the distance or the edge of view including European beach grass, forested and grassland slopes in the distance, minor intertidal vegetation on the rocks near the beach.	
Water	3	Waves crashing on nearshore rocks, creek mouth.	
Color	3	Gray/blue ocean with white surf, gray/brown sandy beach, dark gray basalt, sage beach grass, white and dark flecked gravel, dark green forest in distance, brown driftwood, dark black mussels on offshore rocks.	
Adjacent	3	Beach grass covered dunes, large rock outcrops, powerlines, homes, Highway 101, some forested hillsides.	
Scarcity	2	Cape Sebastian, large/long sandy beach, view of reef.	
Cultural	-1	Development on beach (riprap) to the north, distant jetties from the Rogue River, small buoy by Rogue Reef.	
<b>Total</b>	<b>15.5</b>	<b>Class B View</b>	



## Cape Sebastian State Scenic Viewpoint, View North

<b>SITE NAME</b> Cape Sebastian State Scenic Viewpoint, View North		<b>SITE ID:</b> OPRD012	<b>COUNTY</b> Curry
<b>DESCRIPTION</b> Located within the north parking lot at Cape Sebastian State Scenic Viewpoint, this point affords highly elevated ocean views with densely forested slopes in the foreground and shoreline views of a long sandy beach and Humbug Mountain in the distance.			
<b>DATE:</b> 6/11/12		<b>TIME:</b> 12:15	<b>WEATHER:</b> Clear, clouds on horizon to north
			<b>WIND:</b> N/A
<b>Panorama Photos</b>			
			
<b>ATTRIBUTE</b>	<b>SCORE</b>	<b>DESCRIPTION</b>	
Landform	4	Humbug Mountain headland in the distance (with Cape Blanco even further), point of land at Gold Beach, Rogue Reef off Gold Beach, long sandy beach, some nearshore rocks, coastal mountains. Expansive open ocean views afforded by the elevation at this point.	
Vegetation	3.5	Foreground vegetation is made up of dense salal, coyote brush scrub with some grasses and wildflowers followed by a Sitka spruce and Port Orford Cedar forest.	
Water	4	Great expansive open ocean view, distant waves crashing on a few reefs/rocks, Rogue River outlet.	
Color	3	Variation in greens and reds in understory with yellow/green/blue-green trees with brown pine cones, blue ocean with white waves, gray sandy beach, dark gray basalt rocks on the reef and dark distant headlands.	
Adjacent	2	Day-use parking lot and forested setting.	
Scarcity	4	Expansive, highly- elevated view of the ocean with Humbug Mountain and Rogue Reef. Elevated view of a long sandy beach with distant Humbug Mountain and Cape Blanco.	
Cultural	0	Gold Beach, jetties, Nesika Beach in the distance on the shoreline at the edge of the view.	
<b>Total</b>	<b>20.5</b>	<b>Class A View</b>	


## Cape Sebastian State Scenic Viewpoint, View South

<b>SITE NAME</b> Cape Sebastian State Scenic Viewpoint, View South		<b>SITE ID:</b> OPRD011	<b>COUNTY</b> Curry
<b>DESCRIPTION</b> Located in the south parking lot at Cape Sebastain State Scenic Viewpoint, this point affords highly-elevated, framed, ocean views with densely forested slopes in the foreground and shoreline views of a long sandy beach with numerous nearshore rocks and islands.			
<b>DATE:</b> 6/11/12		<b>TIME:</b> 12:00	<b>WEATHER:</b> Partly cloudy
			<b>WIND:</b> N/A
<b>Panorama Photos</b>			
			
<b>ATTRIBUTE</b>	<b>SCORE</b>	<b>DESCRIPTION</b>	
Landform	5	Coastal mountains, rolling hills, coastal dunes and plain, mouth and isolated backwater of Pistol River, numerous seastacks, offshore islands/rocks including vegetated Hunter Island, BlackRock and Cave Rock Arch (an arch is visible in rocks) just south of Crook Point. Long sandy beach, reef complex at Myers Rock area and Crook Point, viewpoint is on Cape Sebastain and view includes dense forested slopes in the foreground.	
Vegetation	4	Dense sitka spruce forest in the foreground and middleground that frames the view, scrub shrub with salal, coyote brush, young sitka spruce in the immediate foreground, evergreen huckleberry and wax myrtle, some scotch broom and holly in the middleground, native coastal grasslands on the island and distant bluffs. Kelp and seaweed visible on islands and rocky shoreline.	
Water	3.5	Waves crashing on rocks, mouth of Pistol River, isolated backwater, outlet of Myers Creek.	
Color	4	Reefs created dynamic colors in the ocean with various blues and white surf/foam and dark kelp in the water, tan sandy beaches, bright to dark green vegetation, including dark green spruce, sage colors of the island grassland, red of new salal growth with pink flowers, yellow scotch broom flowers, dark basalt rocks with brown terraces in the distance at Crook Point and Hunter Island.	
Adjacent	2	Parking loop and road are dominant in the foreground, however, it is located within a forested setting with a view of the ocean to the north.	
Scarcity	5	Highly elevated viewpoint, Cave Rock Arch, Myers Rock complex, dune with Pistol River outlet, variety of size and shape and numbers of seastacks on beach and Crook Point.	
Cultural	0	Highway 101 runs along the periphery of the view, managed forests, handful of homes at the periphery of the view on the hillsides but all modifications are far away.	
<b>Total</b>	<b>23.5</b>	<b>Class A View</b>	


## Pistol River, State Scenic Viewpoint

<b>SITE NAME</b> Pistol River, State Scenic Viewpoint		<b>SITE ID:</b> OPRD010	<b>COUNTY</b> Curry
<b>DESCRIPTION</b> This site is located on the dunes within Pistol River State Scenic Viewpoint and overlooks a sandy beach with coastal dunes, seastacks and other nearshore rocks, Cape Sebastian to the north and Crook Point to the south.			
<b>DATE:</b> 6/11/12		<b>TIME:</b> 10:50	<b>WEATHER:</b> Partly cloudy
			<b>WIND:</b> N/A
<b>Panorama Photos</b>			
			
<b>ATTRIBUTE</b>	<b>SCORE</b>	<b>DESCRIPTION</b>	
Landform	4	Sandy beach with coastal dunes, seastacks and other nearshore rocks associated with points of land to the north (e.g., Myers Rock area) and south (including the Crook Point/Reef complex) with the Cape Sebastian headland to the north.	
Vegetation	3	Primarily European beach grass in the foreground on the dunes with some sitka spruce on the cape and some coastal grasslands visible on Cape Sebastian and Crook Point. The offshore rocks have some vegetation as well.	
Water	3	Waves crashing on rocks, Pistol River outlet onto beach.	
Color	3	Blue ocean with white waves, gray/tan sandy beach with gray bleached driftwood, sage/yellow/green beach grass on dunes, variety of browns on rocks and headlands with dark basalt.	
Adjacent	2	Natural setting with dunes, forested hillsides, Pistol River and coast range mountains. Highway 101, homes along the highway, parking lot.	
Scarcity	4	View of Crook Point and Cape Sebastian, high concentration of seastacks on the beach, dunes on beach, mouth of the Pistol River.	
Cultural	0	Some homes along the shoreline to the north (a handful at the edge of the view).	
<b>Total</b>	<b>19</b>	<b>Class A View</b>	


## Samuel H. Boardman State Scenic Corridor, Arch Rock Viewpoint

<b>SITE NAME</b> Samuel H. Boardman State Scenic Corridor, Arch Rock Viewpoint		<b>SITE ID:</b> OPRD009	<b>COUNTY</b> Curry
<b>DESCRIPTION</b> Located within the Samuel Boardman State Scenic Corridor at the Arch Rock Viewpoint, framed and partially filtered views of the ocean and shoreline include dramatic Arch Rock and multiple offshore and nearshore rocks, with Crook Point in the distance to the north.			
<b>DATE:</b> 6/11/12		<b>TIME:</b> 10:10	<b>WEATHER:</b> Clear
			<b>WIND:</b> N/A
<b>Panorama Photos</b>			
			
<b>ATTRIBUTE</b>	<b>SCORE</b>	<b>DESCRIPTION</b>	
Landform	5	Large Arch Rock in the foreground, numerous seastacks, offshore rocks/reefs including those associated with Crook Point/Reef, small pocket sandy beaches and rocky shoreline with rocky intertidal (visible at low tide).	
Vegetation	4	In the immediate foreground: Oregon iris, pacific reedgrass, coyote brush, bracken fern. Situated within a sitka spruce and shore pine forest. Various marine algae and kelp visible on the rocks, including sea palm (Postelia), along with lichens and sedums on the offshore rocks, coastal grasslands visible on the cliffs the the north.	
Water	3.5	Waves crashing on and overtopping the smaller numerous rocks and reefs and visible through the large archway on Arch Rock. Small coves are numerous along the coast to the north.	
Color	4	Various ocean colors of blue/gray/green with white surf, bright to dark green vegetation, light to dark gray basalt, blueish gray sedums on rocks, reddish pink intertidal vegetation, bright orange sea stars, purple iris flowers and rust shore pine needles in the foreground.	
Adjacent	4	Forested/park setting with a paved trail, memorial bench, railing with chainlink in the immediate foreground but mostly natural.	
Scarcity	3	Large arch rock in foreground.	
Cultural	0	Crook Point development at Salmon Ranch (Burnt Hill) in the middleground at the edge of the view on the shoreline.	
<b>Total</b>	<b>23.5</b>	<b>Class A View</b>	


## Samuel H. Boardman State Scenic Corridor, Natural Bridges Viewpoint

<b>SITE NAME</b> Samuel H. Boardman State Scenic Corridor, Natural Bridges Viewpoint		<b>SITE ID:</b> OPRD008	<b>COUNTY</b> Curry
<b>DESCRIPTION</b> Located within the Samuel Boardman State Scenic Corridor at Natural Bridges Viewpoint, framed and partially filtered views of the ocean include dramatic "Natural Bridges" within a rocky intertidal cove with sea caves and steep vertical cliffs in the foreground and ocean beyond.			
<b>DATE:</b> 6/11/12		<b>TIME:</b> 9:45	<b>WEATHER:</b> Clear
			<b>WIND:</b> N/A
<b>Panorama Photos</b>			
			
<b>ATTRIBUTE</b>	<b>SCORE</b>	<b>DESCRIPTION</b>	
Landform	5	The "Natural Bridges" rocky formation is located within a rocky intertidal cove with sea caves and steep vertical cliffs in the foreground, along with eroded basalt, boulders. Elevated ocean views beyond the cove.	
Vegetation	5	Sitka spruce, douglas fir, grand fir and alder forest with a dense shrub layer that includes thimbleberry/elderberry/salmonberry in the immediate foreground along with salal and ferns. Coastal grassland with angelica, native grasses, scrub shrub is visible on some rocks. Marine vegetation in the cove includes kelp, sea grass, sea palm (Postelsia) and various intertidal algae on the rocks.	
Water	4	Large cove, water visible in sea caves, waves crashing on steep cliffs, small offshore rocks with waves overtopping.	
Color	4.5	Variety of ocean colors with the cove offering vibrant blue/green water, green/brown kelp sways in the water, reddish brown sea palms (Postelsia), bright green seagrass, rusty soils, white flowers on angelica and thimbleberry, lush greens of forest, black/gray basalt, lighter colors on rocks mixed in with basalt.	
Adjacent	3	Wooden trail with railings, forested/natural setting.	
Scarcity	4.5	Unique sized cove with archways, sea caves, very scarce to have a view of such a cove.	
Cultural	0	None.	
<b>Total</b>	<b>26</b>	<b>Class A View</b>	


## Samuel H. Boardman State Scenic Corridor, Indian Sands Viewpoint

<b>SITE NAME</b> Samuel H. Boardman State Scenic Corridor, Indian Sands Viewpoint		<b>SITE ID:</b> OPRD007	<b>COUNTY</b> Curry
<b>DESCRIPTION</b> Located within the Samuel Boardman State Scenic Corridor) near the Indian Sands Viewpoint on the Oregon Coast Trail, this elevated ocean view includes dramatic and unique rocky formations along the shoreline including relic dunes, terraces, and offshore rocks.			
<b>DATE:</b> 6/11/12		<b>TIME:</b> 8:45	<b>WEATHER:</b> Clear, very distant haze
			<b>WIND:</b> N/A
<b>Panorama Photos</b>			
			
<b>ATTRIBUTE</b>	<b>SCORE</b>	<b>DESCRIPTION</b>	
Landform	5	Relic dunes, marine terraces, basalt outcrops, visible evidence of uplift in rocks, large seastacks and haystacks and various offshore rocks to the north and south, Whaleshead Island to the south, Crook Point and Reef to the north, coastal hills, dramatic cliffs with steep vertical relief leading to a rocky shoreline with diverse tidepools at the base.	
Vegetation	5	Sitka spruce/shore pine forest stunted by the wind and depleted soil conditions, coastal headland/forb community with lupine, crowberry, strawberry, erigeion (daisy), yarrow, lasthenia, native coastal grassland with fescue. Kelp and seaweed in the water and rocky shore including sea palm ( <i>Postelsia</i> ) on rocks. High diversity of wildflowers and marine vegetation.	
Water	4	Waves crashing on rocks and rocky shoreline, surge channels with water rushing through them, isolated tidepools.	
Color	5	Blue/gray/green ocean with white surf, brown and green marine algae, rust colored dunal sand mixed in with dark gray/black basalt, sage colored lupin, dark green spruce, multi-colored wildflowers (including white yarrow, purple daisies, yellow lasthenia).	
Adjacent	5	Ancient dunes, elevated dunes with older marine terrace, rocky outcroppings, natural trail.	
Scarcity	5	Two rare plant communities, extremely unique geology and rock formations in the foreground combined with distant views and elevated ocean views.	
Cultural	0	Clearcut, house really far in the distance.	
<b>Total</b>	<b>29</b>	<b>Class A View</b>	


## Samuel H. Boardman State Scenic Corridor, House Rock Viewpoint

<b>SITE NAME</b> Samuel H. Boardman State Scenic Corridor, House Rock Viewpoint		<b>SITE ID:</b> OPRD006	<b>COUNTY</b> Curry
<b>DESCRIPTION</b> Located within the Samuel Boardman State Scenic Corridor at the House Rock Viewpoint, views of the ocean include various large offshore rocks, Whalehead Island/Beach, distant Cape Sebastian and Crook Point and Cape Ferrello to the south.			
<b>DATE:</b> 6/10/12		<b>TIME:</b> 18:40	<b>WEATHER:</b> Clear, distant haze
			<b>WIND:</b> N/A
<b>Panorama Photos</b>			
			
<b>ATTRIBUTE</b>	<b>SCORE</b>	<b>DESCRIPTION</b>	
Landform	4.5	Elevated ocean and shoreline views include various large offshore rocks, Whalehead Island/Beach, steep forested cliffs, distant Cape Sebastian and Crook Point (with arches visible) and Cape Ferrello to the south.	
Vegetation	4	Non-native grass, some coastal shrub including salal and coyote brush, white flowering angelica, wild cucumber. Sitka spruce forest with coastal grassland at Cape Ferrello, grasses on offshore rocks. Rocky intertidal vegetation (visible at low tide).	
Water	3	Waves crashing on large and small rocks, cove at Whaleshead Beach, creeks entering the beach along the shoreline. Expansive, elevated ocean view.	
Color	4	Various ocean colors (blue mostly), some white waves along shoreline and on offshore rocks, variations in greens from darker sitka spruce to lighter grasslands, gray beach sands, dark basalt rocks, white flowers in the foreground.	
Adjacent	3	Forested setting with day-use/park improvements including parking lot, paved trail, Samuel Boardman monument and rock wall.	
Scarcity	4	Elevated, expansive view of the ocean (wide view, over 180 degrees), view of multiple points of land and headlands.	
Cultural	0	Home development above Whaleshead Beach and park access road (at edge of view).	
<b>Total</b>	<b>22.5</b>	<b>Class A View</b>	


## Samuel H. Boardman State Scenic Corridor, Cape Ferrello Viewpoint

<b>SITE NAME</b> Samuel H. Boardman State Scenic Corridor, Cape Ferrello Viewpoint		<b>SITE ID:</b> OPRD005	<b>COUNTY</b> Curry
<b>DESCRIPTION</b> Located within the Samuel Boardman State Scenic Corridor at the Cape Ferrello Viewpoint on the Oregon Coast Trail, dramatic elevated views of the ocean and shoreline include various large rocks offshore of Lone Ranch Beach, including Twin Rocks.			
<b>DATE:</b> 6/10/12		<b>TIME:</b> 18:00	<b>WEATHER:</b> Clear, distant haze
			<b>WIND:</b> N/A
<b>Panorama Photos</b>			
			
<b>ATTRIBUTE</b>	<b>SCORE</b>	<b>DESCRIPTION</b>	
Landform	5	Twin Rocks, Goat Island, sandy cove/beach at Lone Ranch Beach, stream outlet onto beach, views of Cape Ferrello in the foreground, steep vertical bluffs, nearshore and offshore rocks, rocky intertidal, rocky hummocks, distant headlands and mountains in the background including the coast range ridge. Lots of variety: capes/beach/streams/cove/grassy headland.	
Vegetation	5	Coastal headland grassland with oatgrass, Fumers fescue, red fescue, Lasthenia macrantha species. prisca, yarrow, blue eyed grass, monkey flower, with some scrub component including coyote brush, sword ferns, wild cucumber. Sitka spruce forest to the south. Kelp beds and intertidal vegetation on rocky shore/tidepools. Rare species, coastal grasslands.	
Water	4	Large cove at Lone Ranch Beach, waves crashing on nearshore and offshore rocks, two streams onto the beach. Tidepools at low tide.	
Color	4	Varieties of blue ocean with white surf/waves and brown/red kelp beds in the water, many varieties of greens in vegetation, dark black basalt rocks punctuated by bright green vegetation, tan sandy beach and exposed soil on bluffs.	
Adjacent	3.5	Trail, grassland, Highway 101, park roadway/parking area.	
Scarcity	5	Natural Heritage site, largest coastal grassland in SW Oregon, Goat Island.	
Cultural	0	Park road (at the edge of view), trail is really just a pathway through the grass.	
<b>Total</b>	<b>26.5</b>	<b>Class A View</b>	


## Harris Beach State Park, Main Day-Use Area

<b>SITE NAME</b> Harris Beach State Park, Main Day-Use Area		<b>SITE ID:</b> OPRD004	<b>COUNTY</b> Curry
<b>DESCRIPTION</b> Located within the main day-use area at Harris Beach State Park, this view includes a enclosed sandy beach with large rocks on the beach and offshore, including Goat Island (the largest offshore island in Oregon).			
<b>DATE:</b> 6/10/12		<b>TIME:</b> 16:05	<b>WEATHER:</b> Sunny, clear
			<b>WIND:</b> N/A
<b>Panorama Photos</b>			
			
<b>ATTRIBUTE</b>	<b>SCORE</b>	<b>DESCRIPTION</b>	
Landform	4.5	Enclosed sandy beach with large rocks on the beach and offshore, including Goat Island (large vegetated offshore island), steep vertical cliffs, interesting rock textures including evidence of uplift on beach rocks, rocky intertidal (more visible at lower tides), distant headlands in California. Driftwood on upper beach.	
Vegetation	4	Coastal grassland/scrub on Goat Island, scrub shrub in the foreground, including willow, coyote brush, scattered sitka spruce on bluffs, some dead grass in the immediate foreground, rocky plant communities with unique/interesting textures.	
Water	3	Waves crashing on large offshore/nearshore rocks and rocky shoreline, crashing on Goat Island.	
Color	4	Variety of blues/greens in ocean, many variations of green in vegetation, tan sandy beach, reds of vegetation on rock plant communities, green upper intertidal seaweed, variety in rock colors including gray/red.	
Adjacent	1	Day-use parking lot setting with parking lot, large ADA walkway, road, restroom, interesting rock formation in immediate foreground.	
Scarcity	4.5	Largest offshore island in Oregon (also vegetated), somewhat unique interface between beach and nearshore rocks.	
Cultural	-1	A few exposed/unscreened houses in the distance but punctuate (framed by) the view in between rocks to the south, glimpses of beach access trails (at edge of view).	
<b>Total</b>	<b>20</b>	<b>Class A View</b>	


## Harris Beach State Park, South Beach Trailhead

<b>SITE NAME</b> Harris Beach State Park, South Beach Trailhead		<b>SITE ID:</b> OPRD003	<b>COUNTY</b> Curry
<b>DESCRIPTION</b> Located within the southern day-use area at Harris Beach State Park, this view includes pocket sandy beaches with large rocks on the beach and offshore, including Goat Island to the north (the largest offshore island in Oregon).			
<b>DATE:</b> 6/10/12		<b>TIME:</b> 17:00	<b>WEATHER:</b> Sunny, clear
			<b>WIND:</b> N/A
<b>Panorama Photos</b>			
			
<b>ATTRIBUTE</b>	<b>SCORE</b>	<b>DESCRIPTION</b>	
Landform	4.5	Steep vertical bluffs lead down to pocket sandy beaches with large rocks on the beach and offshore, including large, vegetated Goat Island to the north. Numerous large to small nearshore rocks (many vegetated), bouldery/cobble beach, distant headlands in California, large rocky shore (more visible at lower tides), vegetated ridges/crevices/small ravines on rocks.	
Vegetation	4	Coastal scrub shrub in the foreground including wax myrtle, alder, sword ferns, coyote brush, willows, wild cucumbers. Non-native grasses and blackberries. Also, scrub on the bluffs along with sitka spruce. Grassland on Goat Island, scrub/grassland on other islands. Marine algae and kelp beds on rocks and subtidally.	
Water	3	Waves crashing on numerous rocks, small coves/indentation in shoreline, small creek to south on the beach.	
Color	4	Various colors of blue ocean with white caps and surf, aquatic algae provides red/brown colors in the nearshore ocean, dark basalt, tan sandy beach, variety of green vegetation (bright to dark green), various colors of gray/blue/brown homes on cliffs. Bright yellow/white regulatory sign.	
Adjacent	2	Grassy park setting with small parking lot, park roadway and signage within a forested setting.	
Scarcity	4	Goat Island, large offshore/nearshore rocks, multiple nearshore rocks connected to land at low tide.	
Cultural	-2	Numerous large homes and condos on the bluffs to the south (near the edge of view), also a prominent ocean shore regulatory sign sticks out due to colors.	
<b>Total</b>	<b>19.5</b>	<b>Class A View</b>	


## Chetco Point - End of Point

<b>SITE NAME</b> Chetco Point - End of Point		<b>SITE ID:</b> CUR006	<b>COUNTY</b> Curry
<b>DESCRIPTION</b> Viewpoint was at the tip of the point that can be easily walked to, near survey marker. Requires walking from paved trail onto a dirt trail with small bridge to offshore rock that make point. View provides more perspective out to the ocean.			
<b>DATE:</b> 9/12/12		<b>TIME:</b> 9:30	<b>WEATHER:</b> Sunny
			<b>WIND:</b> Light Breeze
<b>Panorama Photos</b>			
			
<b>ATTRIBUTE</b>	<b>SCORE</b>	<b>DESCRIPTION</b>	
Landform	4.5	Zwagg Island and numerous offshore islets and rocks. Distant headlands and large offshore islands. Steep bluffs with pocket beaches. Intertidal rocky areas and coves. Distant mountain ridges.	
Vegetation	4	Forested islands and grassy park-like setting. Shrubs and flowers in the nearground. Shurbs hanging from steep cliffs. Multiple kelp beds in coves and intertidal algae. Snags and bushes on Zwagg Island.	
Water	4.5	Many rocks near point with crashing waves and swells. Mouth of the Chetco River is visible from this point.	
Color	4	Green/ blue/brown in ocean color. White foam from crashing waves on the point. Red algae in intertidal. Yellow/blue/white/green flowers in grasses on point. Dark brown and green rocks offshore.	
Adjacent	0	Wood product plant visible, development including condos and houses. Trail and bridge access to site.	
Scarcity	4	Very wide view, long south perspective. View of mainland and steep cliff viewpoint out in the ocean.	
Cultural	0.5	Jetty and navigational aids visible at the Chetco River mouth. Cell towers and residential development.	
<b>Total</b>	<b>21.5</b>	<b>Class A View</b>	


## Chetco Point - End of Paved Trail

<b>SITE NAME</b> Chetco Point - End of Paved Trail		<b>SITE ID:</b> CUR005	<b>COUNTY</b> Curry
<b>DESCRIPTION</b> This viewpoint was taken at the end of the paved access trail that heads out on to Chetco Point. It is near a picnic bench and is in a saddle between the mainland and the point.			
<b>DATE:</b> 9/12/12		<b>TIME:</b> 8:40	<b>WEATHER:</b> Sunny
			<b>WIND:</b> Light Breeze
<b>Panorama Photos</b>			
			
<b>ATTRIBUTE</b>	<b>SCORE</b>	<b>DESCRIPTION</b>	
Landform	4.5	Zwagg Island and numerous offshore islets and rocks. Distant headlands and large offshore islands. Steep bluffs with pocket beaches. Intertidal rocky areas and coves. Distant mountain ridges.	
Vegetation	4	Forested islands and grassy park-like setting. Shrubs and flowers in the foreground. Shrubs hanging from steep cliffs. Multiple kelp beds in coves and intertidal algae. Snags and bushes on Zwagg Island.	
Water	3.5	Offshore rocks with wave action. Little coves and bights collecting interesting wave action.	
Color	4	Green/blue in the nearshore water around kelp. Red/brown from kelp beds, algae and from minerals in bluffs. Deep and light greens in forest and grasses. Tan/gray sands on the beaches. Yellow and white flowers. Some green mineral color in offshore rocks.	
Adjacent	0	Waste treatment plant, vents and development nearby. Condo and gated development on bluffs.	
Scarcity	4	Very broad view with many offshore features. View back to mainland, many coves and islands. Long view to the south.	
Cultural	-1	Regulatory signs with trail, condo and hotel development in view area. Navigational aids and boat traffic at the mouth of the Chetco River.	
<b>Total</b>	<b>19</b>	<b>Class A View</b>	


## Brookings, Chetco River South Jetty

<b>SITE NAME</b> Brookings, Chetco River South Jetty		<b>SITE ID:</b> CUR007	<b>COUNTY</b> Curry
<b>DESCRIPTION</b> Site was at the parking lot area near the south jetty. The beach is adjacent to the Port of Brookings-Harbor and at the time of assessment the Corps of Engineers were pumping dredged sediment in a pipe over the beach.			
<b>DATE:</b> 9/12/12		<b>TIME:</b> 8:15	<b>WEATHER:</b> Sunny
			<b>WIND:</b> Light Breeze
<b>Panorama Photos</b>			
			
<b>ATTRIBUTE</b>	<b>SCORE</b>	<b>DESCRIPTION</b>	
Landform	3	Offshore rocks, view of Chetco Point, bluffs and headlands all provide physical relief at this viewpoint. Numerous offshore rocks distant to the south. Riprap at the top of the beach along the parking lot. Sand and cobble beach with moderate driftwood.	
Vegetation	2.5	Parking lot weeds, middle ground shrubs and distant forest are the only vegetation.	
Water	3	Mouth of the Chetco River at the view site, screened by jetty. Waves on rocks offshore to the south and on jetty.	
Color	3	Gray/black sand beach. Cobble is gray and silver. Red/gray bluff stones. Distant green vegetation. Blue ocean colors. Some white from driftwood and guano on rocks.	
Adjacent	0.5	RV parking lot and development. Distant forested ridgeline. Port of Brookings-Harbor industrial development, residential and hotel development in middle ground.	
Scarcity	3.5	Mouth of the Chetco River and jetty add to uniqueness.	
Cultural	-0.5	Navigation buoys and jetties main feature. Access ramps to the beach and some development visible to the north and south. Dredge activities including regulatory signs and buoys in water.	
<b>Total</b>	<b>15</b>	<b>Class B View</b>	

## McVay Rock, State Recreation Site

<b>SITE NAME</b> McVay Rock, State Recreation Site		<b>SITE ID:</b> OPRD002	<b>COUNTY</b> Curry
<b>DESCRIPTION</b> Located on the bluff adjacent to McVay Rock State Recreation Site, panoramic views of the ocean include distant headlands to the south, numerous rocky points of land, and a large number of offshore, nearshore, and rocks on a sandy beach.			
<b>DATE:</b> 6/10/12		<b>TIME:</b> 15:20	<b>WEATHER:</b> Clear, distant haze
			<b>WIND:</b> N/A
<b>Panorama Photos</b>			
			
<b>ATTRIBUTE</b>	<b>SCORE</b>	<b>DESCRIPTION</b>	
Landform	3.5	Distant headlands to the south, numerous points of land, numerous nearshore, offshore, and on-beach rocks of varying sizes (small to medium), large grain sandy beach, rocky intertidal habitat exposed at low tides, small coves to the north, rocky outcrops, smaller vertical rock outcrops.	
Vegetation	3	Coastal scrub shrub on the bluff including coyote brush, salal, willow, vetch, unknown plant/leathery shrub. Sitka spruce forest in the background. Kelp and marine algae on rocky shore (visible at lower tides).	
Water	4	Wave crashing on numerous small to medium sized offshore rocks, small coves/pockets formed in beach.	
Color	4	Variation in blue/green/gray ocean with white surf along shoreline and on the numerous offshore rocks, various colors of green vegetation, dark gray sandy beach, sandstone bluffs, pale gray driftwood, dark basalt rocks.	
Adjacent	2	Gravel parking area, grassy field, neighborhood (homes).	
Scarcity	3.5	Large number of offshore smaller rocks, numerous coves/pockets along sandy beach are unique.	
Cultural	-2	Exposed, unscreened homes, multiple stairways to the beach in both directions.	
<b>Total</b>	<b>18</b>	<b>Class B View</b>	

## Crissey Field State Recreation Site, Visitors Center Viewing Deck

<b>SITE NAME</b> Crissey Field State Recreation Site, Visitors Center Viewing Deck		<b>SITE ID:</b> OPRD001	<b>COUNTY</b> Curry
<b>DESCRIPTION</b> Located on the deck adjacent to the Welcome Center at Crissey Field Sate Recreation Site, the view includes vegetation in the foreground leading out to ocean with a mostly sandy beach with scattered nearshore and offshore rocks, mouth of the Winchuck River and distant points of land.			
<b>DATE:</b> 6/10/12	<b>TIME:</b> 14:45	<b>WEATHER:</b> Clear, distant haze	<b>WIND:</b> N/A
<b>Panorama Photos</b>			
			
<b>ATTRIBUTE</b>	<b>SCORE</b>	<b>DESCRIPTION</b>	
Landform	3	Distant points of land to the north (Chetco Point) and south (Point St. George, CA), numerous offshore and nearshore rocks, sandy beach, mouth of Winchuck River empties onto the beach, large driftwood accumulations.	
Vegetation	4	Disturbed grassland in the foreground with some wildflowers (lupin and foxglove), also coastal scrub shrub with wax myrtle, coyote brush, elderberry, and a young sitka spruce forest to the north and in the distance.	
Water	3	Winchuck River ocean outlet, waves crashing on offshore and nearshore rocks.	
Color	4	Variations in ocean colors (blue with white surf and light brown from Winchuck River), various wildflowers in foreground, pale gray driftwood on light brown sand and gravel beach.	
Adjacent	3	Glass and wood/modern style visitor center building, including a concrete viewing area, stairway, and pathways.	
Scarcity	3	First beach access heading north on the Oregon coast (Oregon Welcome Center).	
Cultural	0	Multiple homes to the north of the Winchuck River but at the edge of the view.	
<b>Total</b>	<b>20</b>	<b>Class A View</b>	